BLM LIBRARY
88066277

Department of the Interior
Bureau of Land Management

# DRAFT
# Coeur d'Alene Resource Management Plan and Environmental Impact Statement

ID-410-2005-EIS-1059



COEUR D'ALENE FIELD OFFICE

## Volume III – Maps

January 2006

HD
243
.I2
C643
2006
v. 3
c. 2

#63166696
ID88066277
HD
243
.I2
C643
2006
V.3
c.2

United States Department of the Interior
Bureau of Land Management

# DRAFT
# Coeur d'Alene Resource Management Plan and Environmental Impact Statement

## ID-410-2005-EIS-1059

Coeur d'Alene Field Office
Coeur d'Alene, Idaho

January 2006

## List of Maps


| Map # | Title |
|---|---|
| 1. | Planning Area Land Status |
| 2. | Forest Vegetation |
| 3. | Conservation and Restoration Watersheds, Riparian Conservation Areas, and T&E Fish Streams |
| 4. | Terrestrial Wildlife and Special Status Species Habitat |
| 5. | Wildland Urban Interface and Fire Use Areas |
| 6. | Visual Resource Management Alternative A and B |
| 7. | Visual Resource Management Alternative C |
| 8. | Visual Resource Management Alternative D |
| 9. | Areas Available for Forest Vegetation Treatments Alternative A |
| 10. | Areas Available for Forest Vegetation Treatments Alternative B |
| 11. | Areas Available for Forest Vegetation Treatments Alternative C |
| 12. | Areas Available for Forest Vegetation Treatments Alternative D |
| 13. | Grazing Allotments |
| 14. | Mineral Potential |
| 15. | Areas Closed to Mining |
| 16. | Areas Closed to Mineral Leasing Alternative A |
| 17. | Areas Closed to Mineral Leasing and Areas with Mineral Leasing Stipulations Alternative B |
| 18. | Areas Closed to Mineral Leasing and Areas with Mineral Leasing Stipulations Alternative C |
| 19. | Areas Closed to Mineral Leasing and Areas with Mineral Leasing Stipulations Alternative D |
| 20. | Special Recreation Management Areas and Developed Recreation Sites Alternative A.....**(in map pocket)** |
| 21. | Special Recreation Management Areas and Developed Recreation Sites Alternative B.....**(in map pocket)** |
| 22. | Special Recreation Management Areas and Developed Recreation Sites Alternative C.....**(in map pocket)** |
| 23. | Special Recreation Management Areas and Developed Recreation Sites Alternative D.....**(in map pocket)** |
| 24. | Wind Energy Potential |
| 25. | Motorized Travel Designations Silver Valley Alternative A.....**(in map pocket)** |
| 26. | Motorized Travel Designations Coeur d'Alene Alternative A.....**(in map pocket)** |
| 27. | Motorized Travel Designations Selkirk Alternative A.....**(in map pocket)** |
| 28. | Motorized Travel Designations Widow Mountain Valley Alternative A .....**(in map pocket)** |
| 29. | Motorized Travel Designations Silver Valley Alternative B.....**(in map pocket)** |
| 30. | Motorized Travel Designations Coeur d'Alene Alternative B.....**(in map pocket)** |
| 31. | Motorized Travel Designations Selkirk Alternative B.....**(in map pocket)** |
| 32. | Motorized Travel Designations Widow Mountain Valley Alternative B.....**(in map pocket)** |
| 33. | Motorized Travel Designations Silver Valley Alternative C.....**(in map pocket)** |
| 34. | Motorized Travel Designations Coeur d'Alene Alternative C.....**(in map pocket)** |
| 35. | Motorized Travel Designations Selkirk Alternative C.....**(in map pocket)** |
| 36. | Motorized Travel Designations Widow Mountain Valley Alternative C.....**(in map pocket)** |
| 37. | Motorized Travel Designations Silver Valley Alternative D.....**(in map pocket)** |
| 38. | Motorized Travel Designations Coeur d'Alene Alternative D.....**(in map pocket)** |
| 39. | Motorized Travel Designations Selkirk Alternative D.....**(in map pocket)** |
| 40. | Motorized Travel Designations Widow Mountain Valley Alternative D..... **(in map pocket)** |
| 41. | Lands and Realty Alternative A (Retention/Acquisition Areas) |
| 42. | Lands and Realty Alternative B |
| 43. | Lands and Realty Alternative C |

| Map # | Title |
|---|---|
| 44. | Lands and Realty Alternative D |
| 45. | Utility Rights-of-Way Corridors |
| 46. | Proposed ACEC Locator Map |
| 47. | Constitution Mine and Millsite Proposed ACECs |
| 48. | Farnham Forest Proposed RNA/ACEC |
| 49. | Gamlin Lake Proposed ACEC |
| 50. | Hecla-Star Tailings Piles and Wallace Landfill Proposed ACEC |
| 51. | Hideaway Islands RNA/ACEC |
| 52. | Killarney Lake Proposed ACEC |
| 53. | Kootenai River Front Proposed ACEC |
| 54. | Liberal King Millsite and Nabob Millsites Proposed ACECs |
| 55. | Little North Fork Clearwater Headwaters Proposed ACEC and Lund Creek RNA/ACEC |
| 56. | Motherlode Mine Proposed ACEC |
| 57. | Morton Slough Proposed ACEC |
| 58. | Pulaski Tunnel Proposed ACEC |
| 59. | Rex Millsite Mine Tailings Pile Proposed ACEC |
| 60. | Rochat Divide Proposed ACEC |
| 61. | Sidney Mine and Millsite Proposed ACEC |
| 62. | We-Like Mine Proposed ACEC |
| 63. | Windy Bay Proposed ACEC/RNA |
| 64. | Wolf Lodge Bay Proposed ACEC |
| 65. | Other Special Designations Alternative A |
| 66. | Other Special Designations Alternative B |
| 67. | Other Special Designations Alternative C |
| 68. | Other Special Designations Alternative D |
| 69. | Planning Area Impaired Streams and Abandoned Mines |
| 70. | Silver Valley Impaired Streams, Abandoned Mines and Hazardous Materials |
| 71. | Eligible Wild and Scenic River Segments |

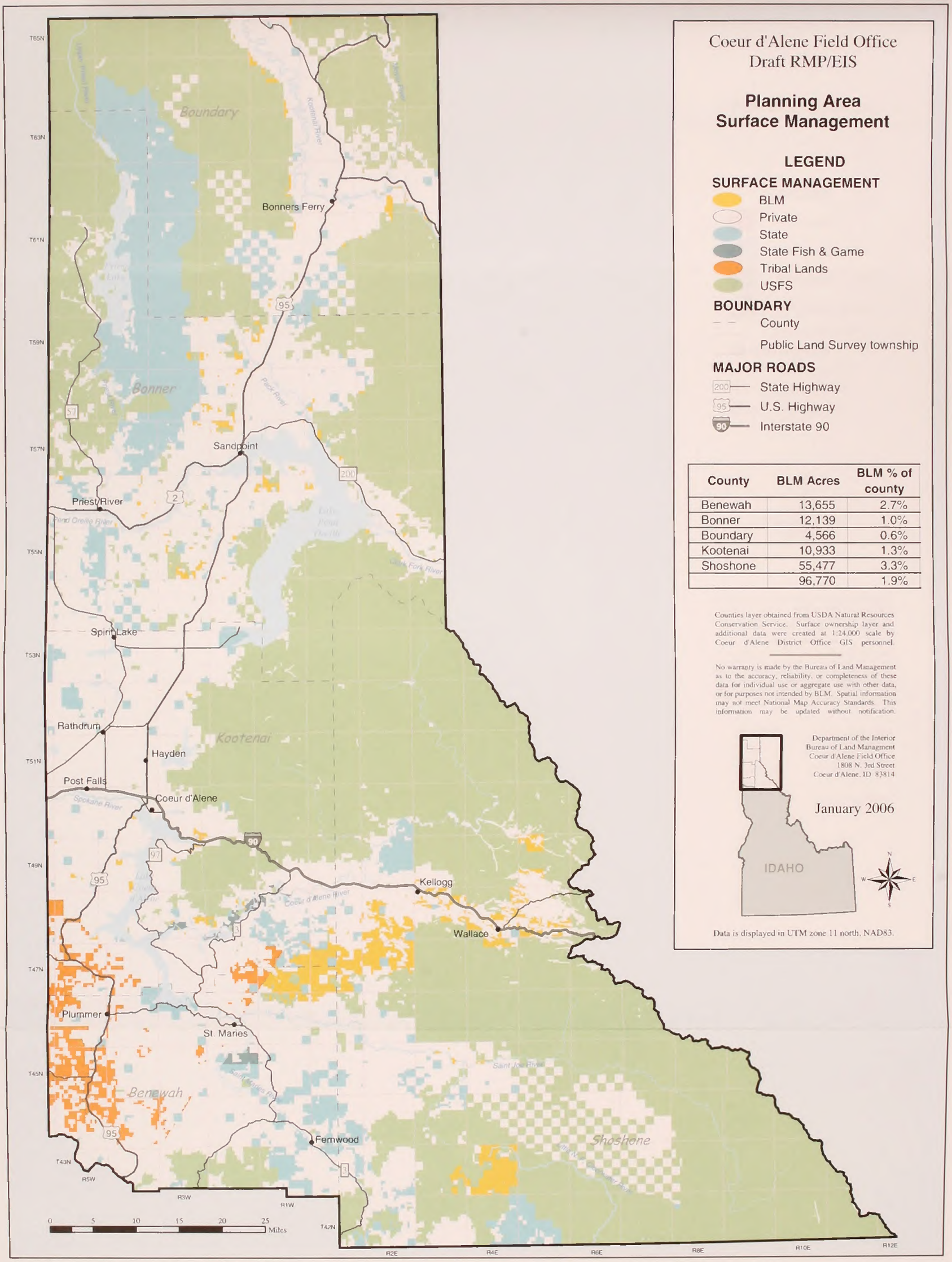


| County | BLM Acres | BLM % of county |
|---|---|---|
| Benewah | 13,655 | 2.7% |
| Bonner | 12,139 | 1.0% |
| Boundary | 4,566 | 0.6% |
| Kootenai | 10,933 | 1.3% |
| Shoshone | 55,477 | 3.3% |
| | 96,770 | 1.9% |

U.S. DEPARTMENT OF THE INTERIOR
BUREAU OF LAND MANAGEMENT

# Planning Area Surface Management

Map 1

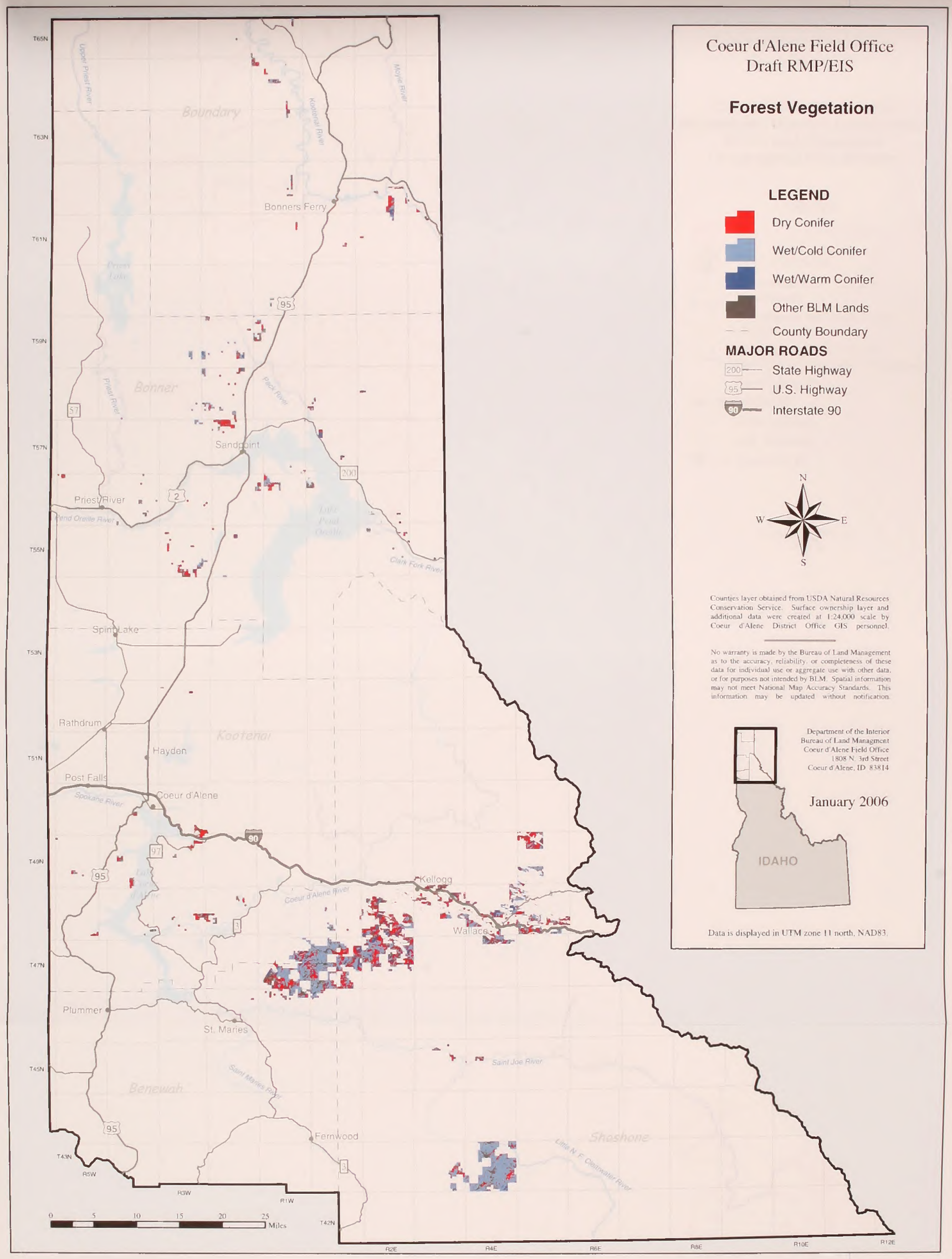


# Forest Vegetation

Map 2

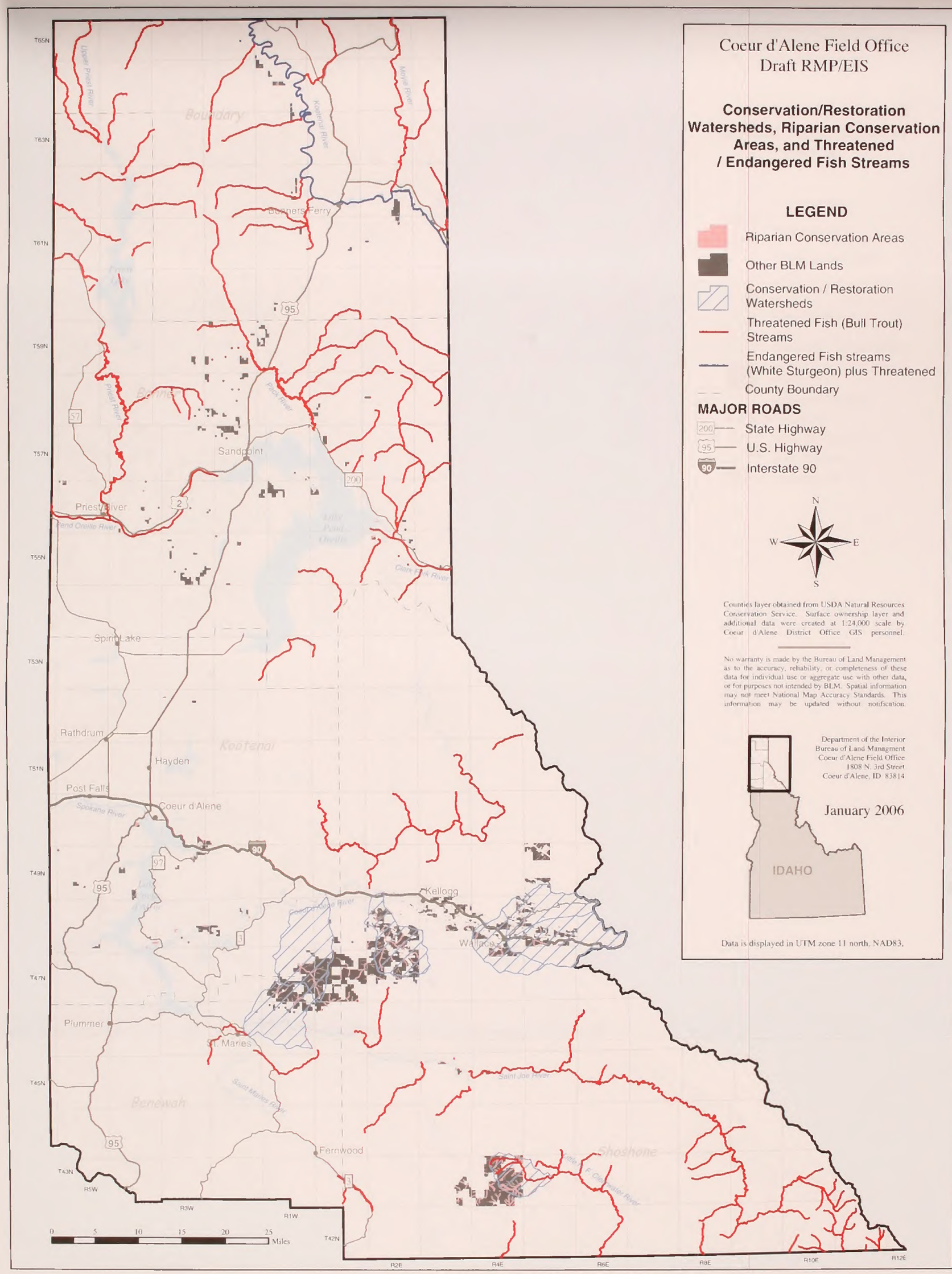


U.S. DEPARTMENT OF THE INTERIOR
BUREAU OF LAND MANAGEMENT

# Conservation/Restoration Watersheds, Riparian Conservation Areas, and Threatened / Endangered Fish Streams

Map 3

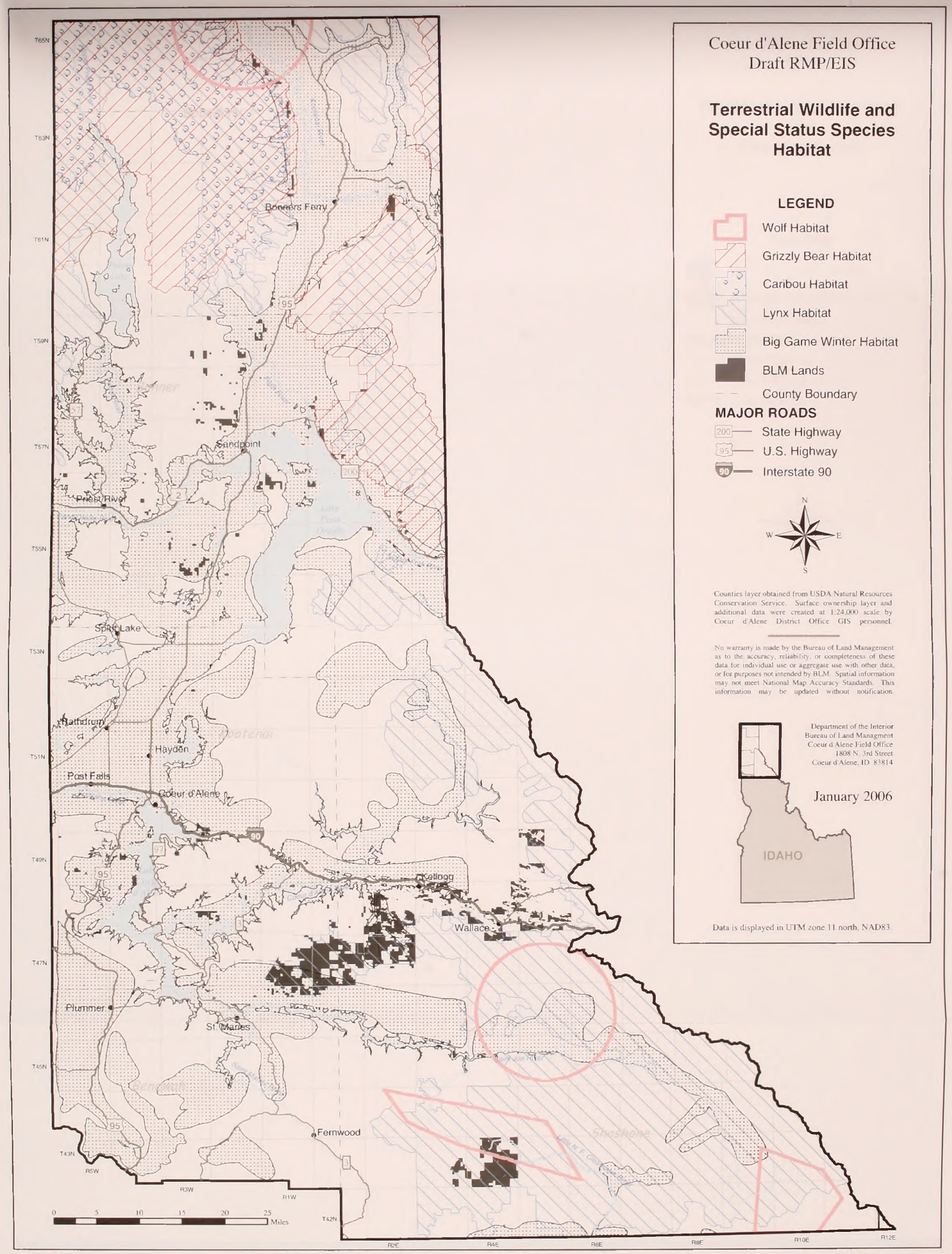


U.S. DEPARTMENT OF THE INTERIOR
BUREAU OF LAND MANAGEMENT

# Terrestrial Wildlife and Special Status Species Habitat

Map 4

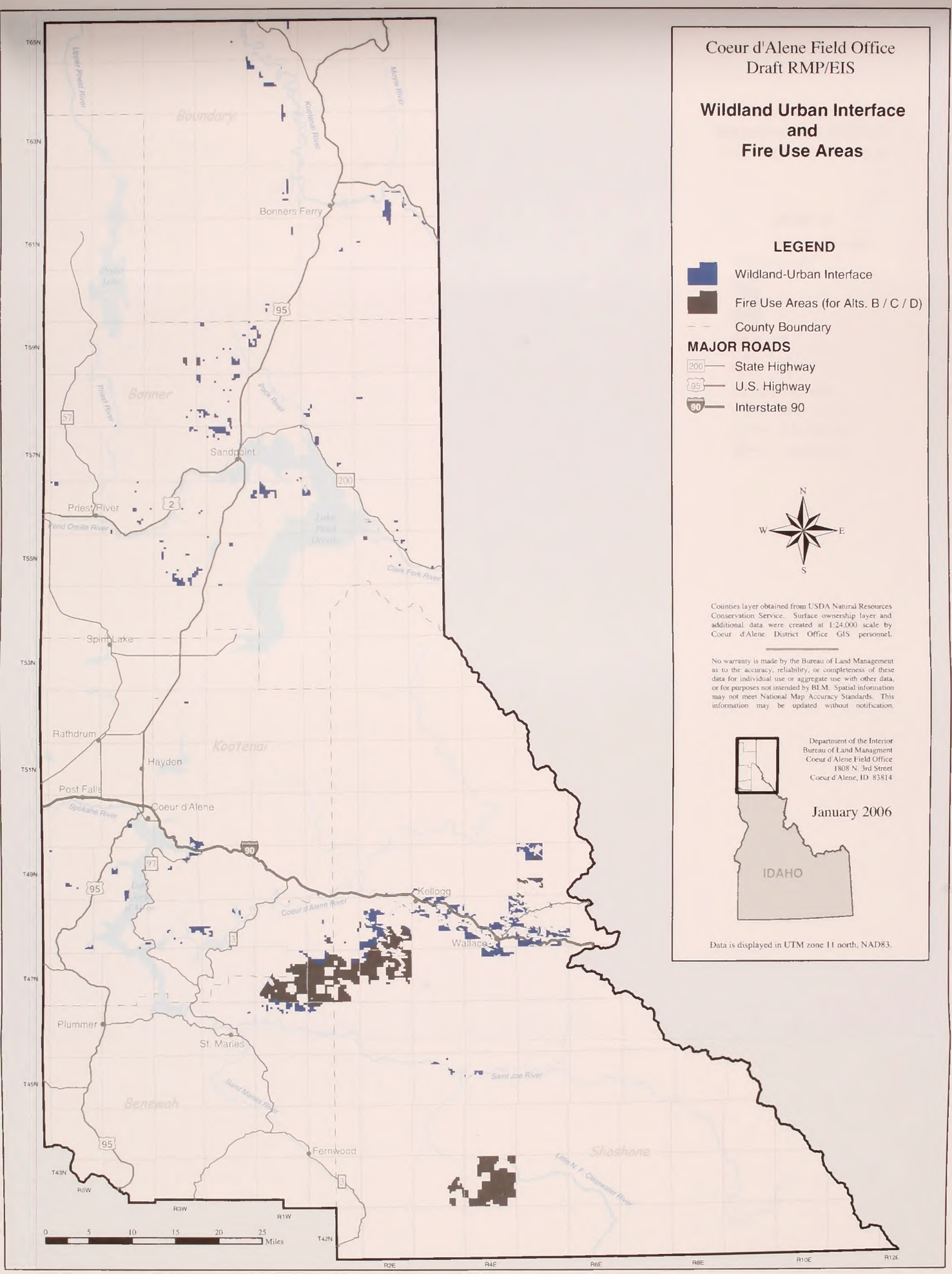


**Wildland Urban Interface and Fire Use Areas (Areas will be considered "Fire Use" in Alternatives B, C and D only.)**

**Map 5**

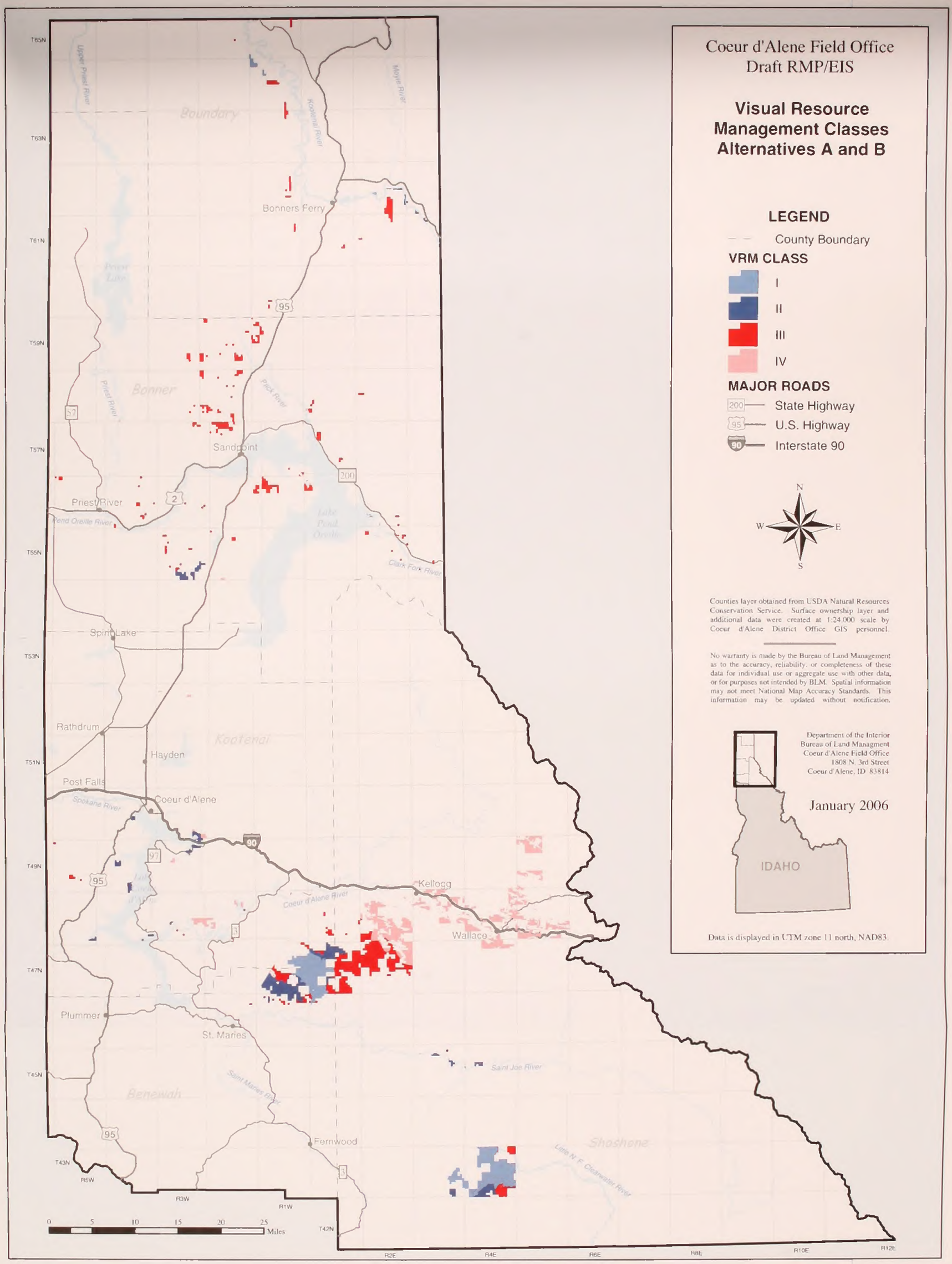


# Visual Resource Management Classes Alternatives A and B

Map 6

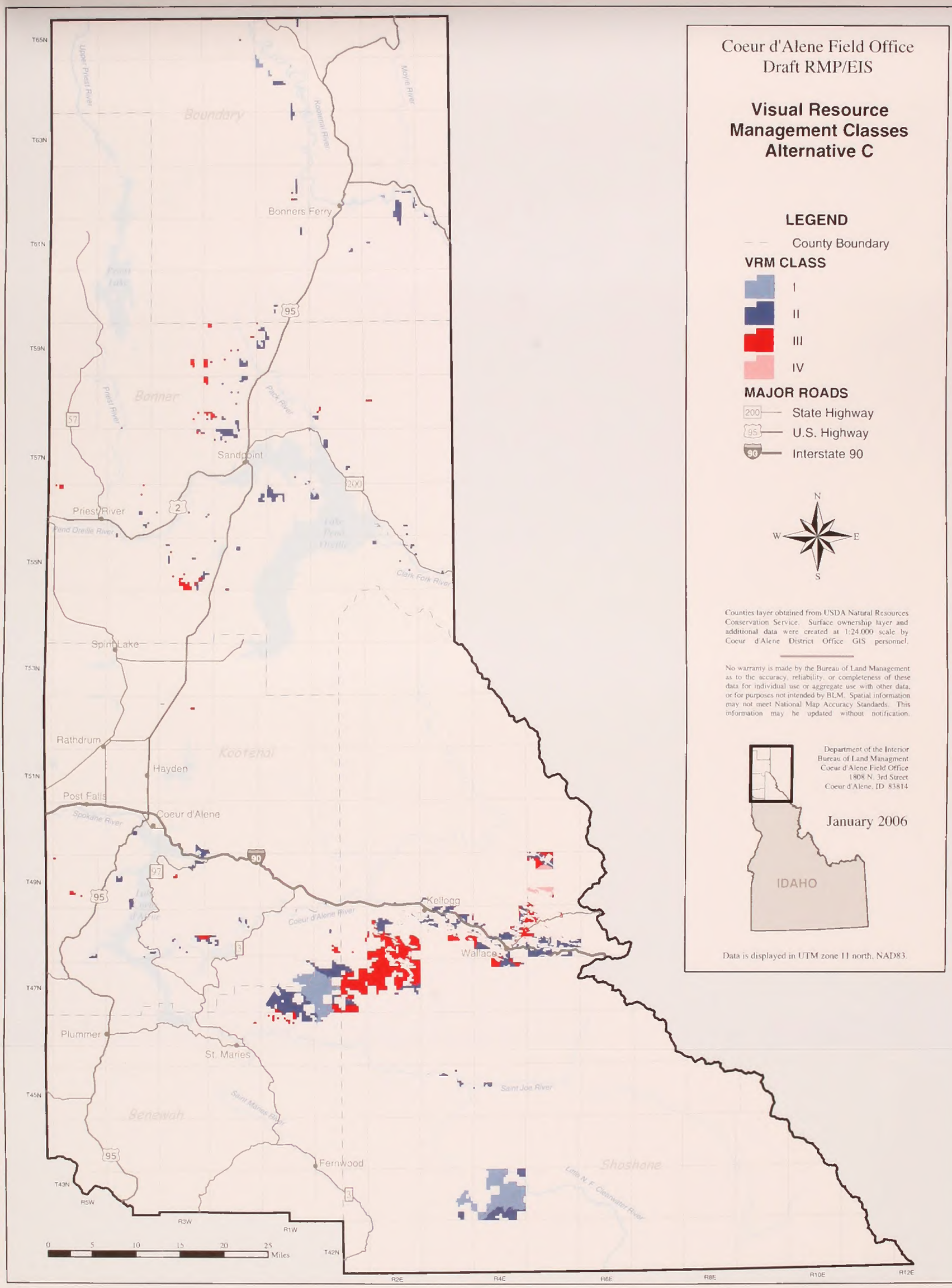


# Visual Resource Management Classes
# Alternative C

Map 7

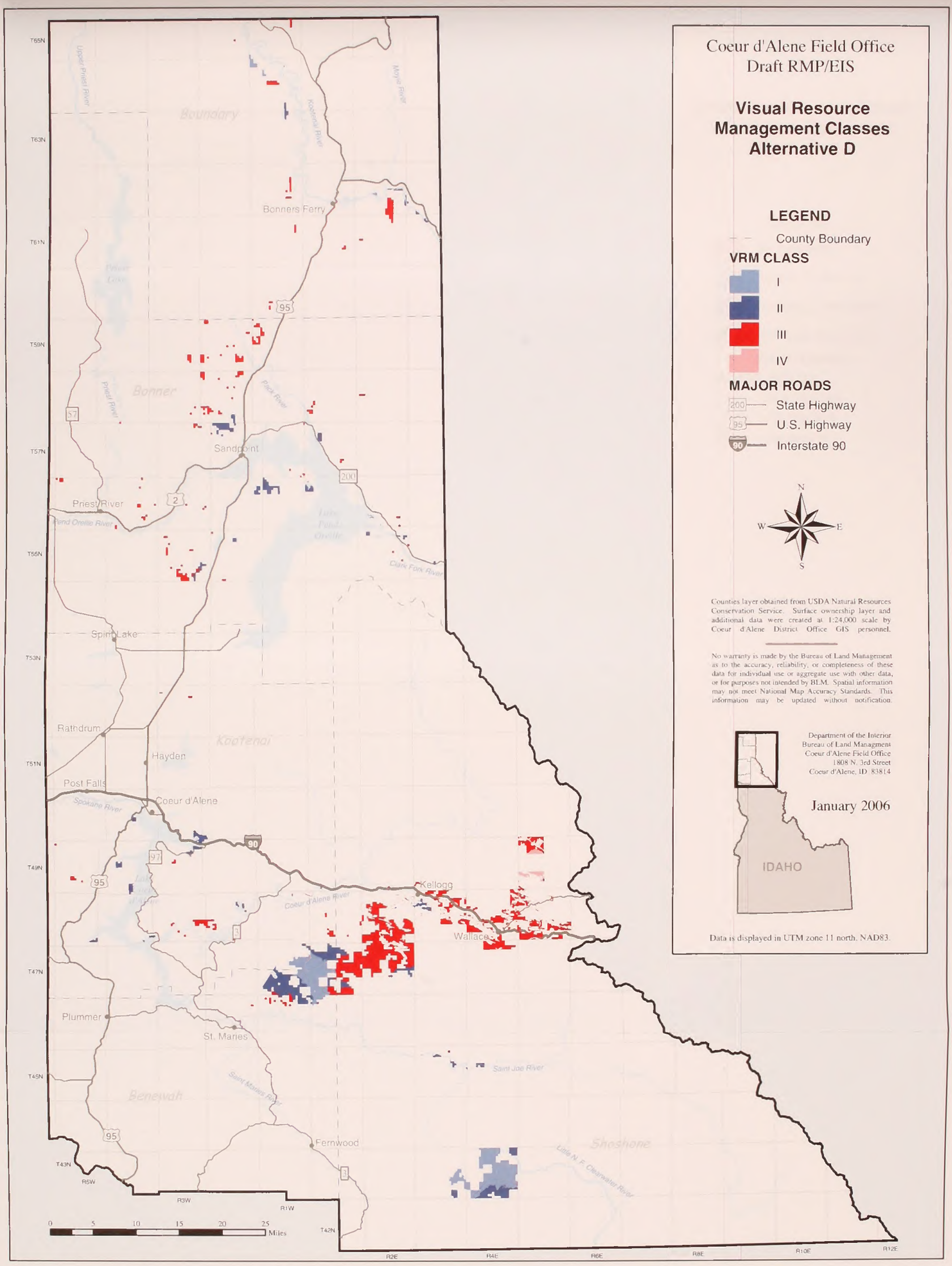


# Visual Resource Management Classes
# Alternative D

**Map 8**

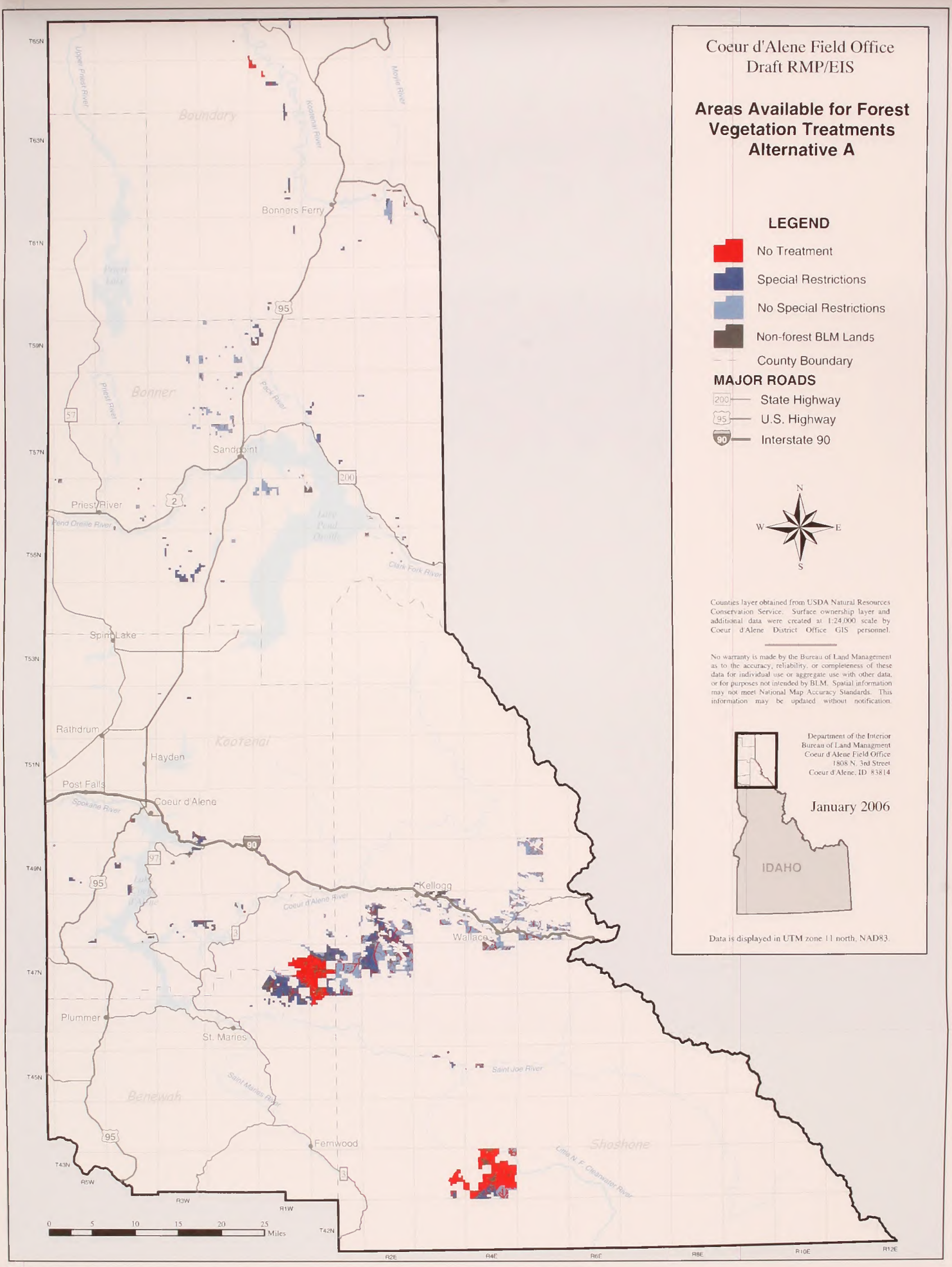


U.S. DEPARTMENT OF THE INTERIOR
BUREAU OF LAND MANAGEMENT

# Areas Available for Forest Vegetation Treatments Alternative A

Map 9

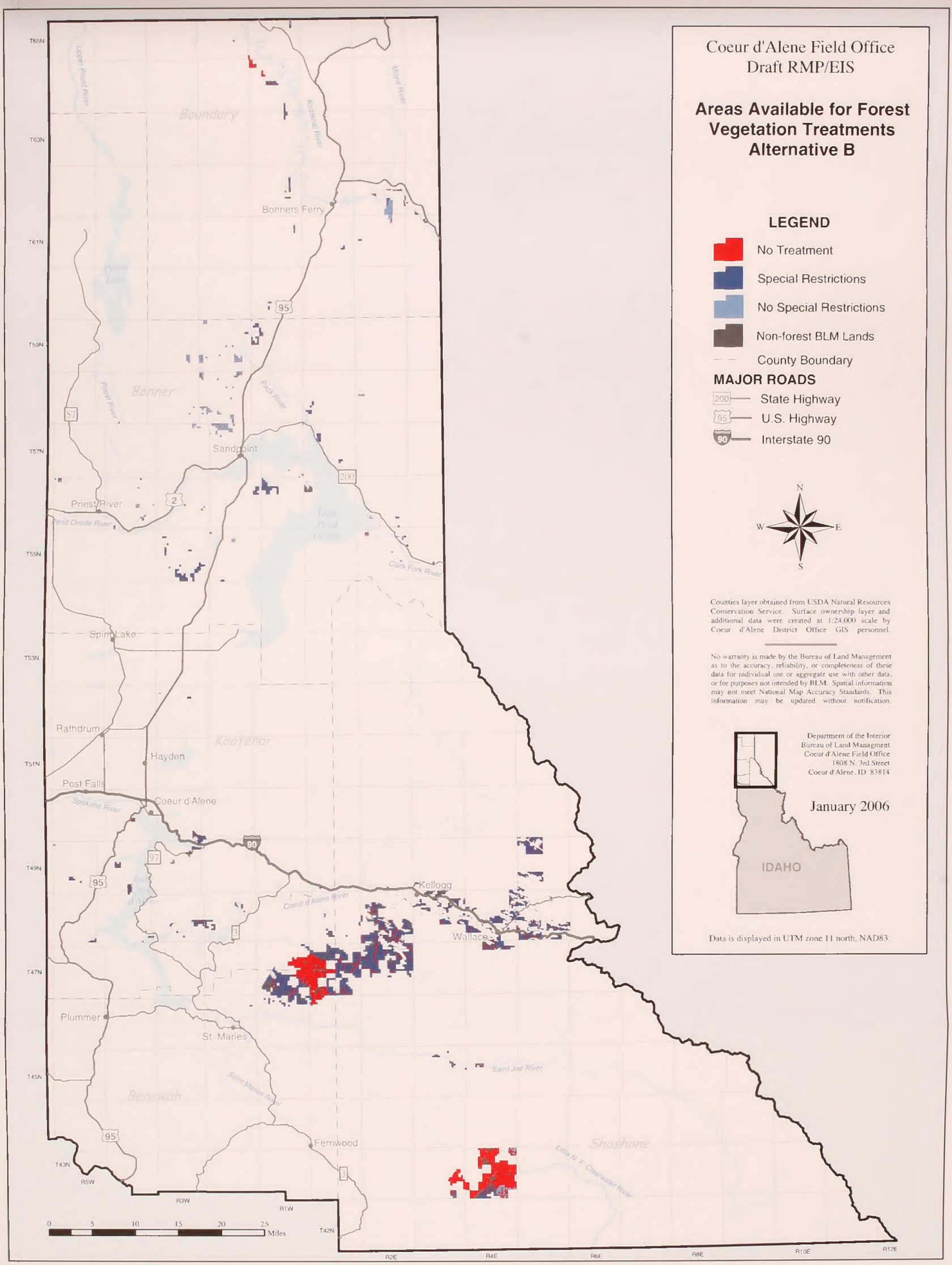


U.S. DEPARTMENT OF THE INTERIOR
BUREAU OF LAND MANAGEMENT

**Areas Available for Forest Vegetation Treatments**
**Alternative B**

**Map 10**

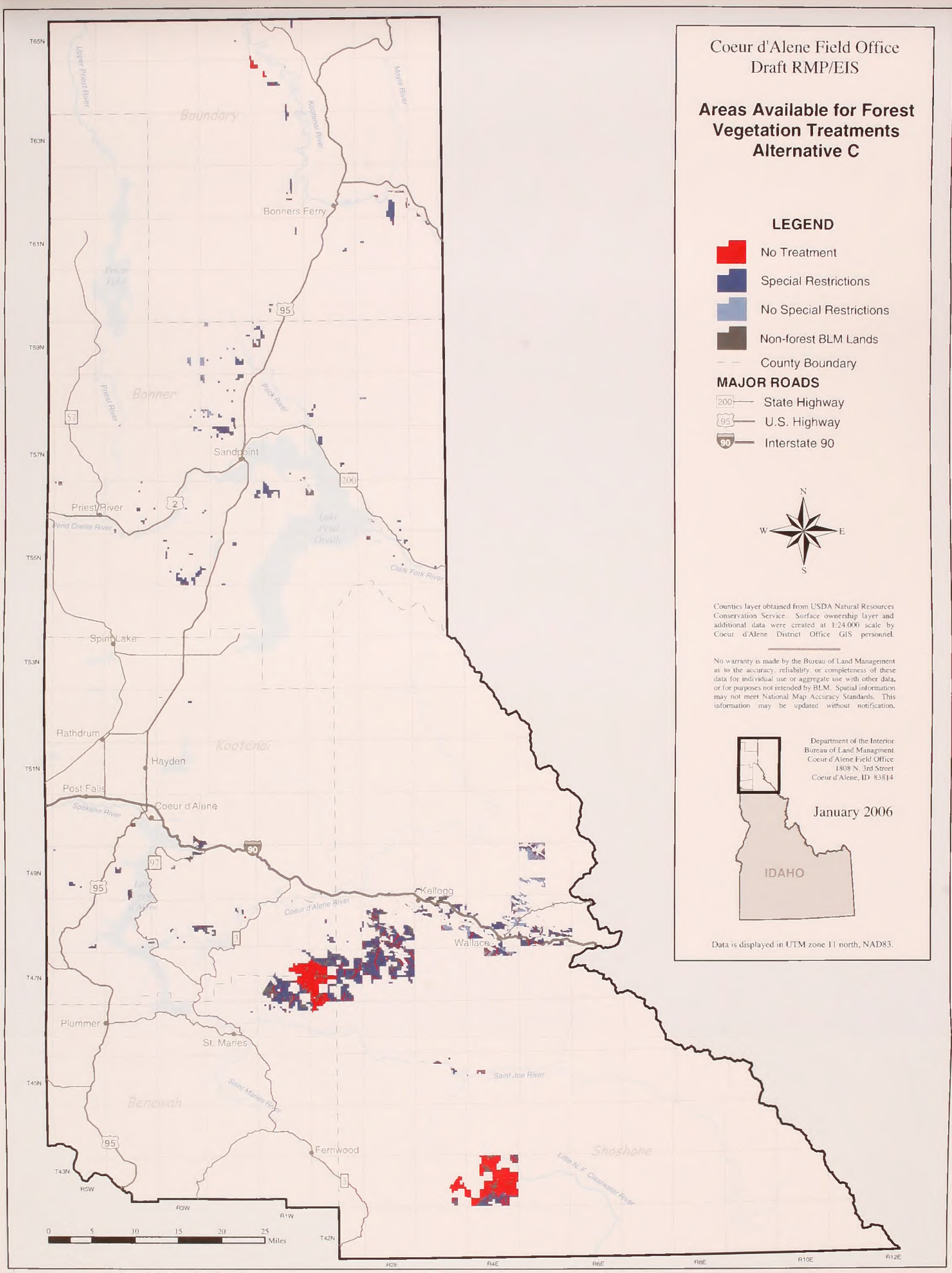


U.S. DEPARTMENT OF THE INTERIOR
BUREAU OF LAND MANAGEMENT

# Areas Available for Forest Vegetation Treatments Alternative C

Map 11

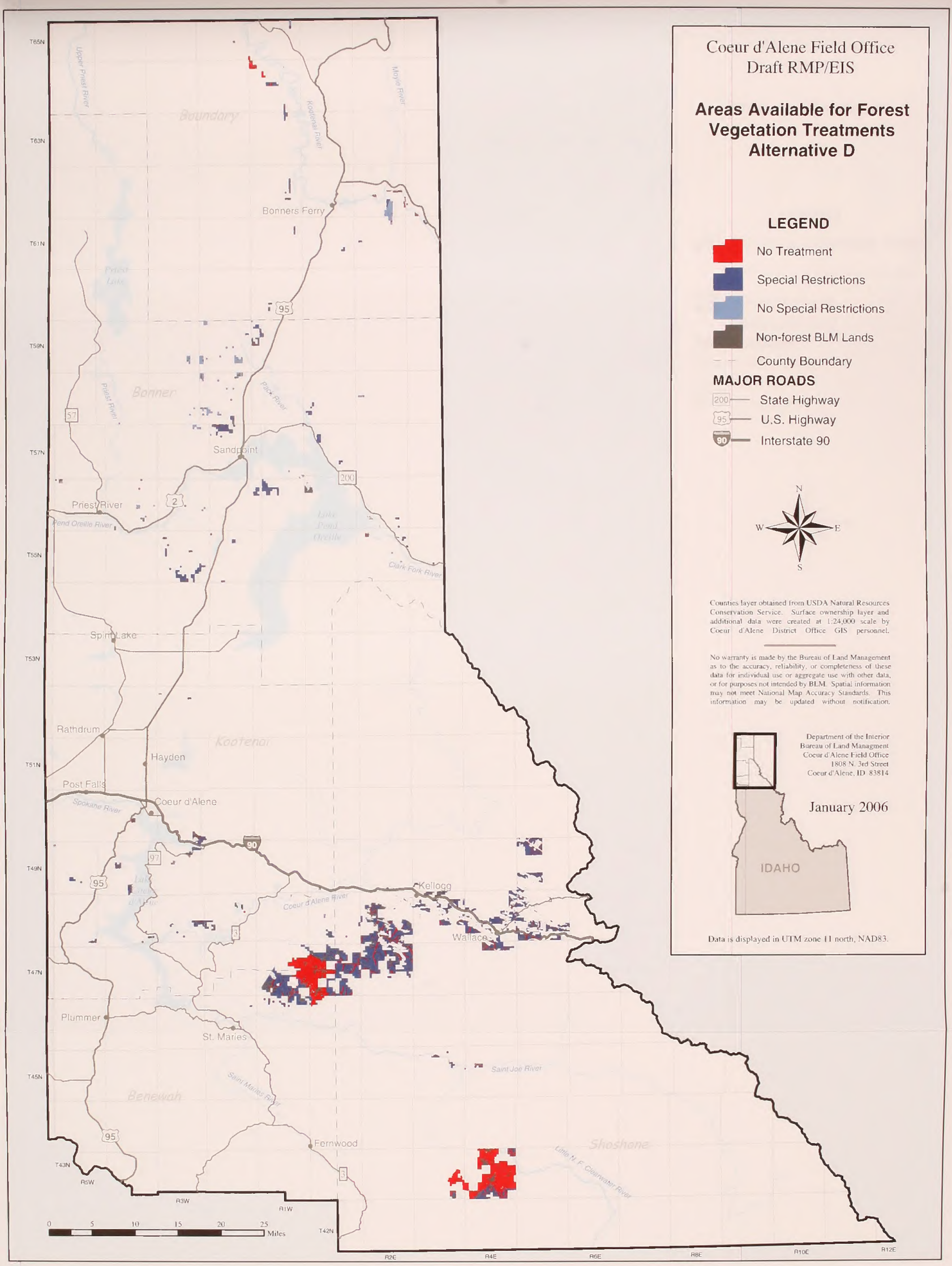


U.S. DEPARTMENT OF THE INTERIOR
BUREAU OF LAND MANAGEMENT

**Areas Available for Forest Vegetation Treatments**
**Alternative D**

**Map 12**

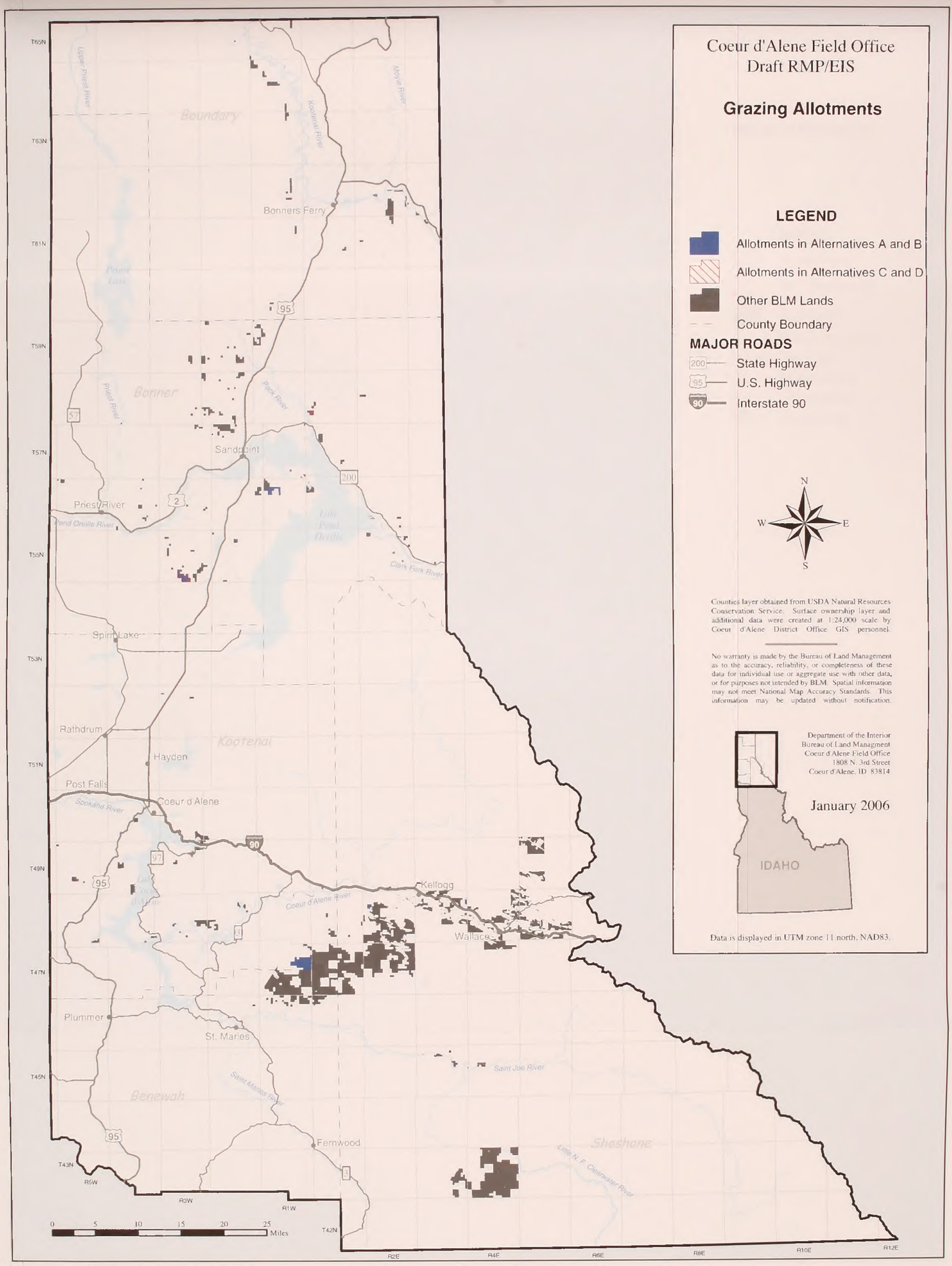


U.S. DEPARTMENT OF THE INTERIOR
BUREAU OF LAND MANAGEMENT

# Grazing Allotments

Map 13

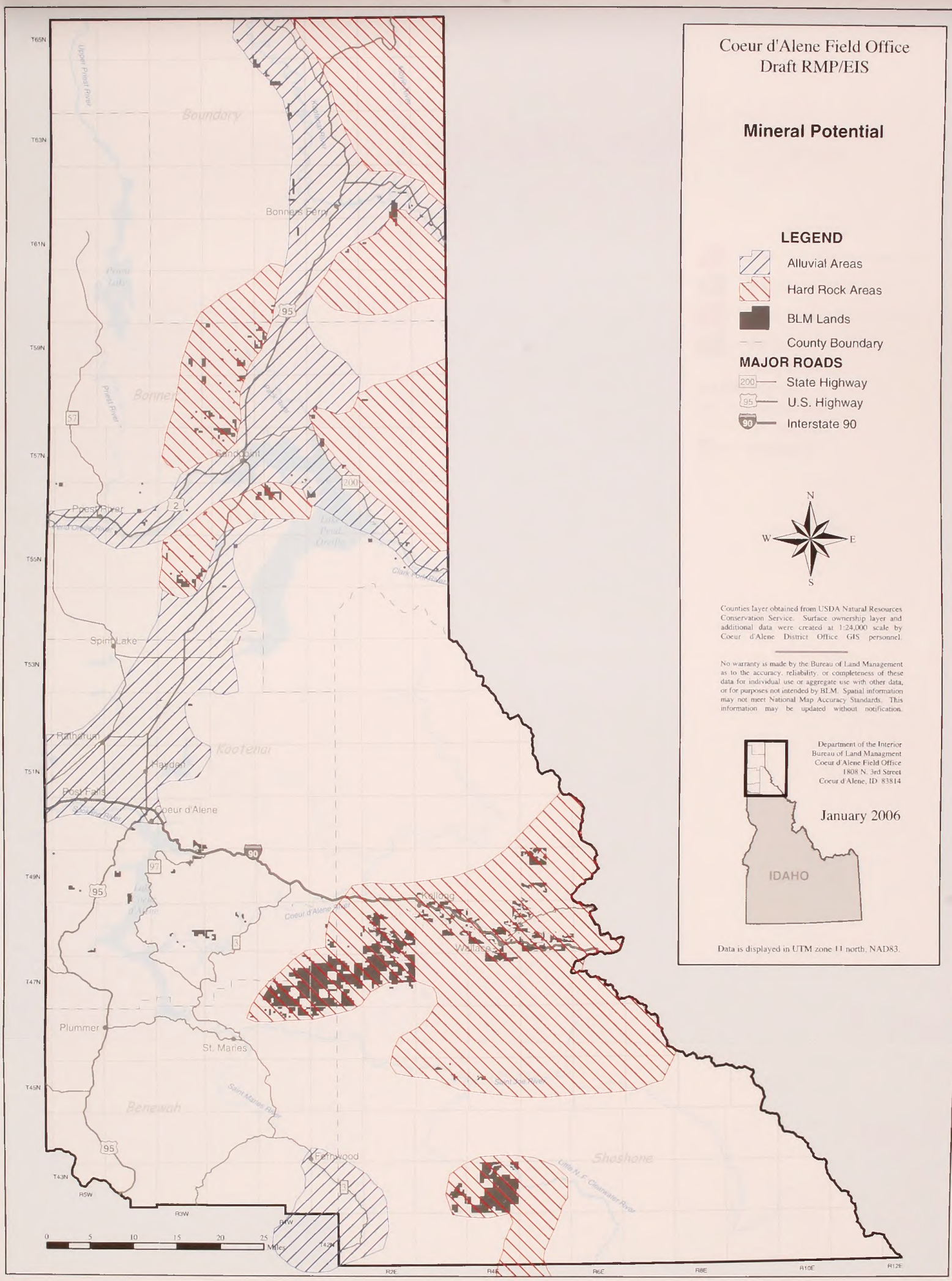


U.S. DEPARTMENT OF THE INTERIOR
BUREAU OF LAND MANAGEMENT

# Mineral Potential

**Map 14**

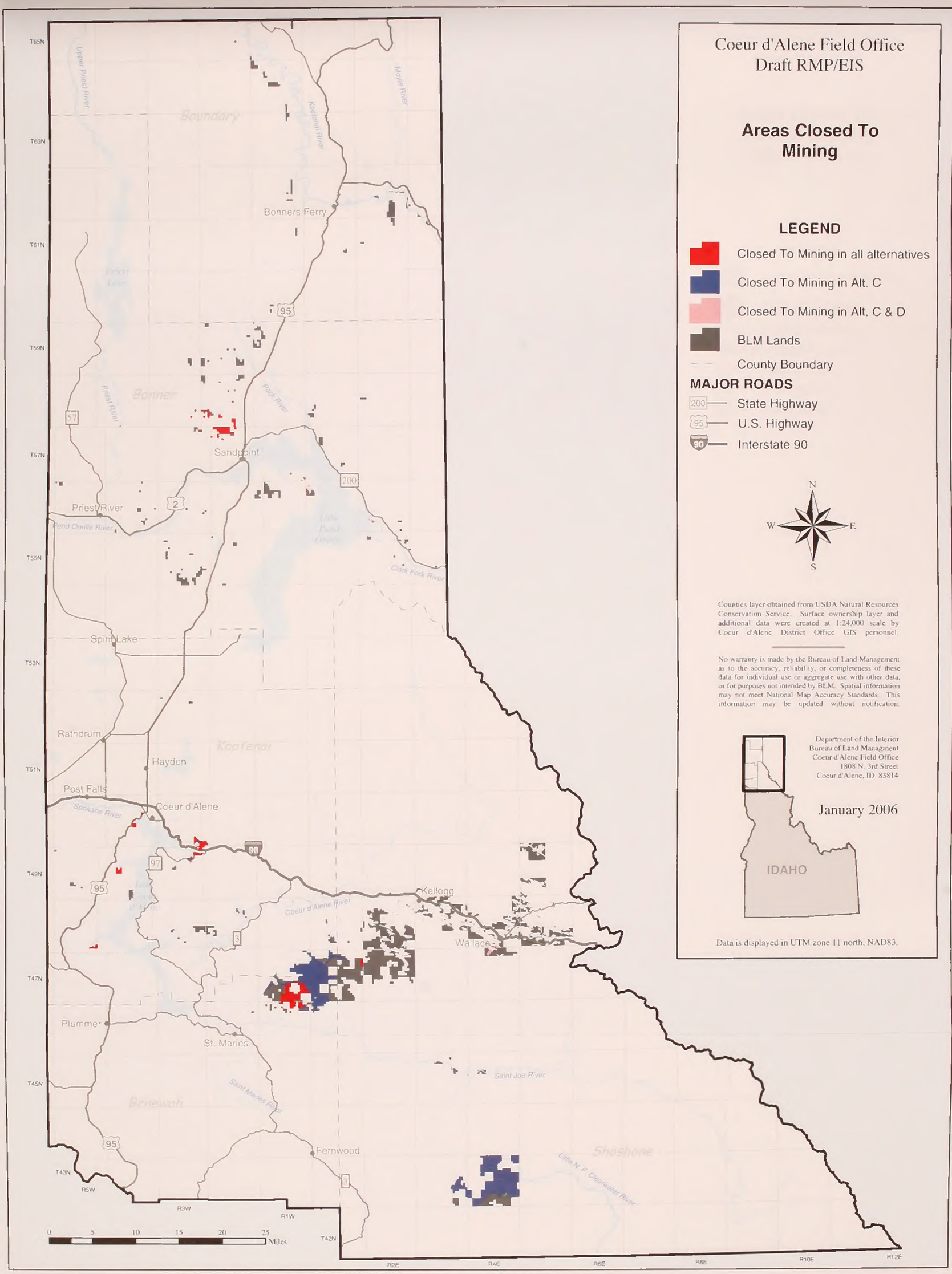


U.S. DEPARTMENT OF THE INTERIOR
BUREAU OF LAND MANAGEMENT

# Areas Closed To Mining

**Map 15**

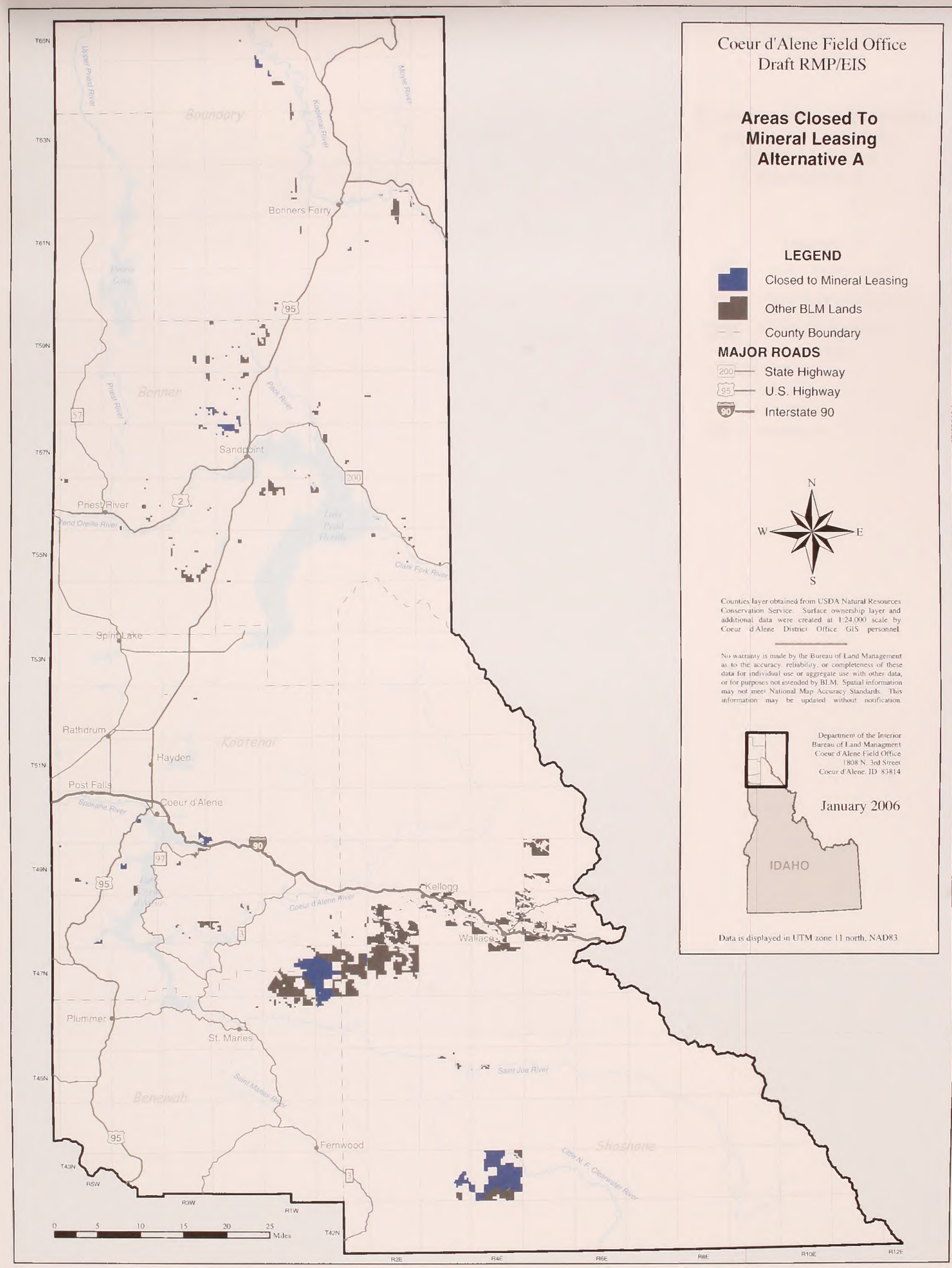


U.S. DEPARTMENT OF THE INTERIOR
BUREAU OF LAND MANAGEMENT

**Areas Closed To Mineral Leasing**
**Alternative A**

**Map 16**

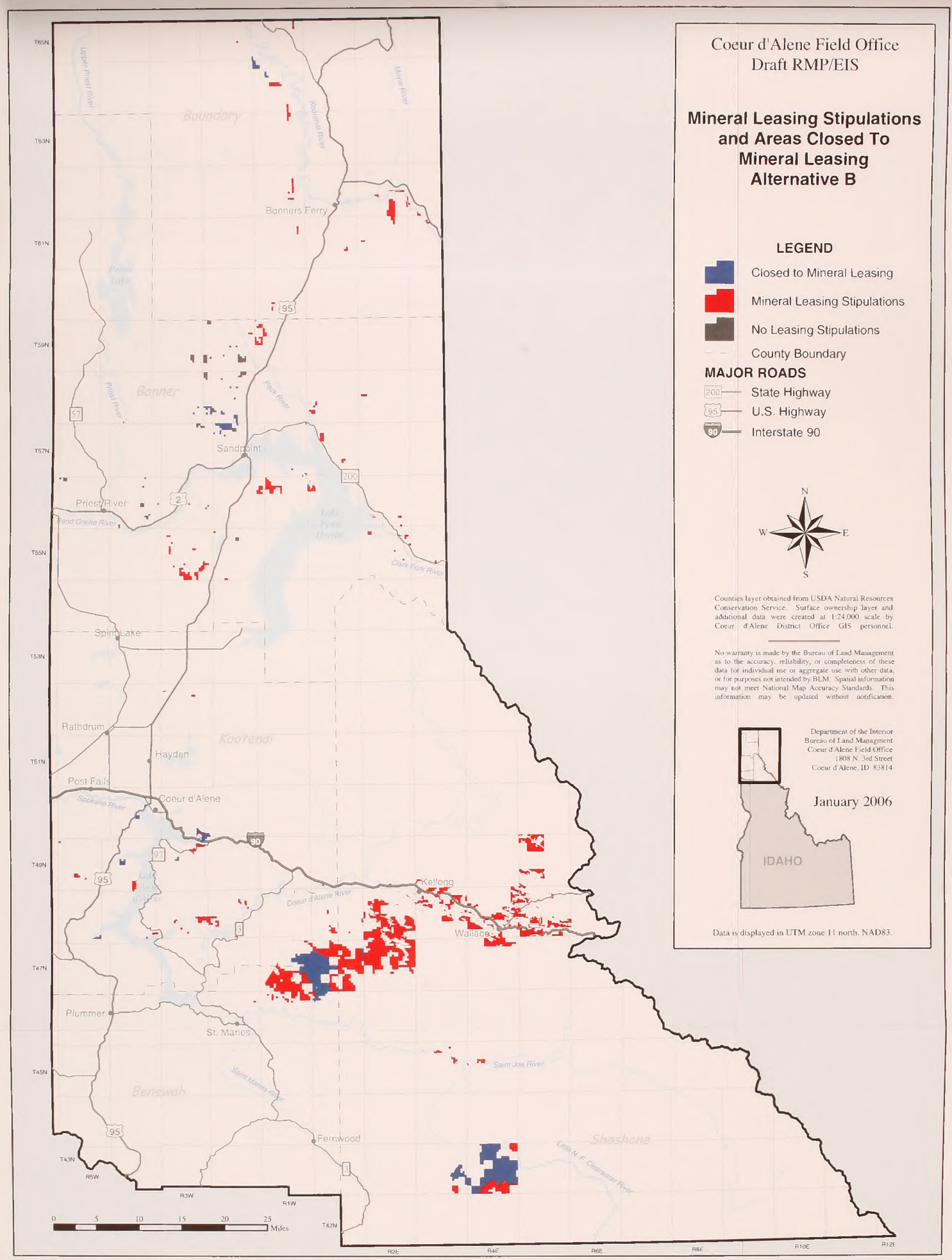


U.S. DEPARTMENT OF THE INTERIOR BUREAU OF LAND MANAGEMENT

# Mineral Leasing Stipulations and Areas Closed To Mineral Leasing Alternative B

Map 17

Coeur d'Alene Field Office
Draft RMP/EIS

## Mineral Leasing Stipulations and Areas Closed To Mineral Leasing Alternative C

**LEGEND**

- Closed to Mineral Leasing
- Mineral Leasing Stipulations
- No Leasing Stipulations
- County Boundary

**MAJOR ROADS**

- 200 State Highway
- 95 U.S. Highway
- 90 Interstate 90

N
W E
S

Counties layer obtained from USDA Natural Resources Conservation Service. Surface ownership layer and additional data were created at 1:24,000 scale by Coeur d'Alene District Office GIS personnel.

No warranty is made by the Bureau of Land Management as to the accuracy, reliability, or completeness of these data for individual use or aggregate use with other data, or for purposes not intended by BLM. Spatial information may not meet National Map Accuracy Standards. This information may be updated without notification.

Department of the Interior
Bureau of Land Managment
Coeur d'Alene Field Office
1808 N. 3rd Street
Coeur d'Alene, ID 83814

January 2006

IDAHO

Data is displayed in UTM zone 11 north. NAD83.

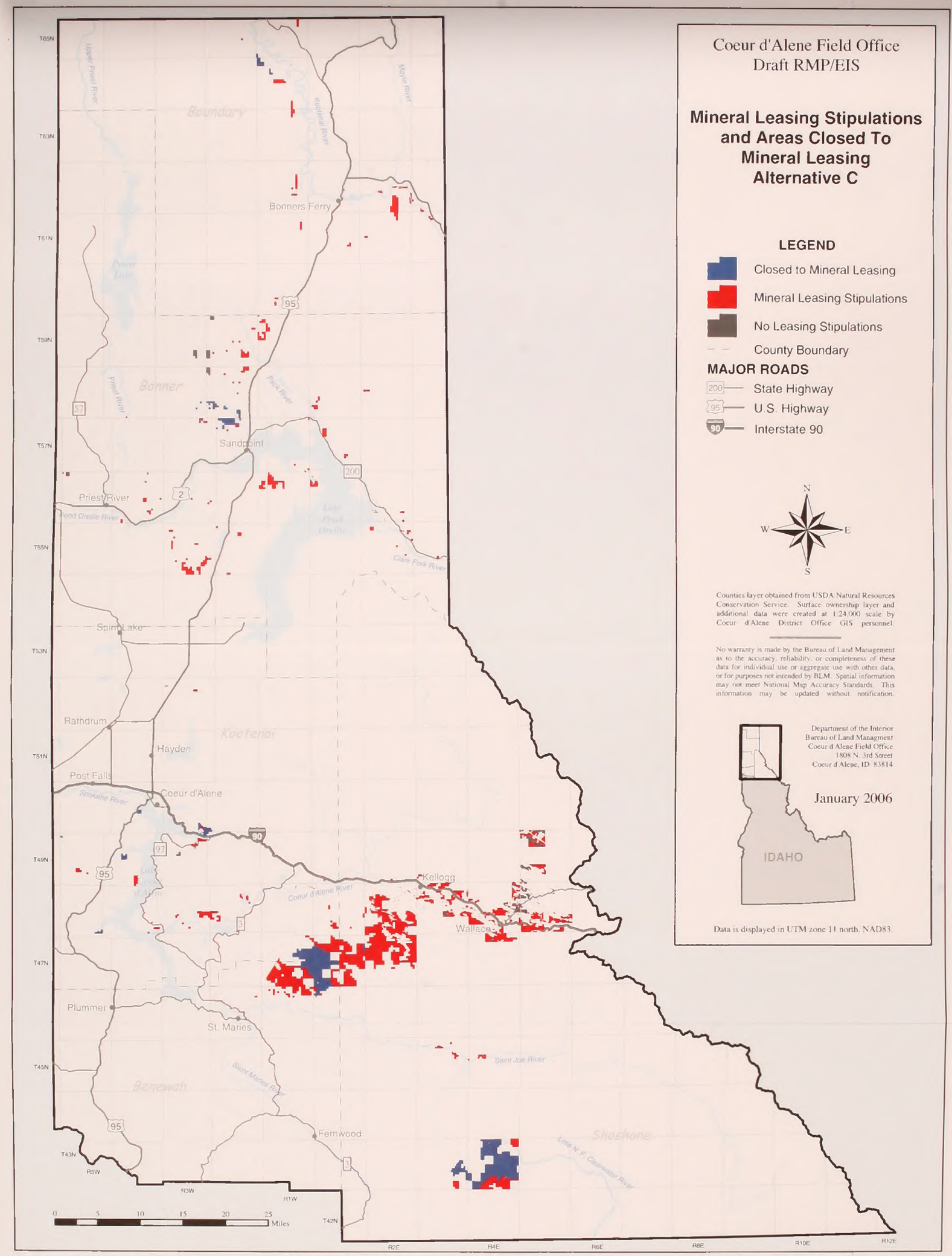


## Mineral Leasing Stipulations and Areas Closed To Mineral Leasing Alternative C

Map 18

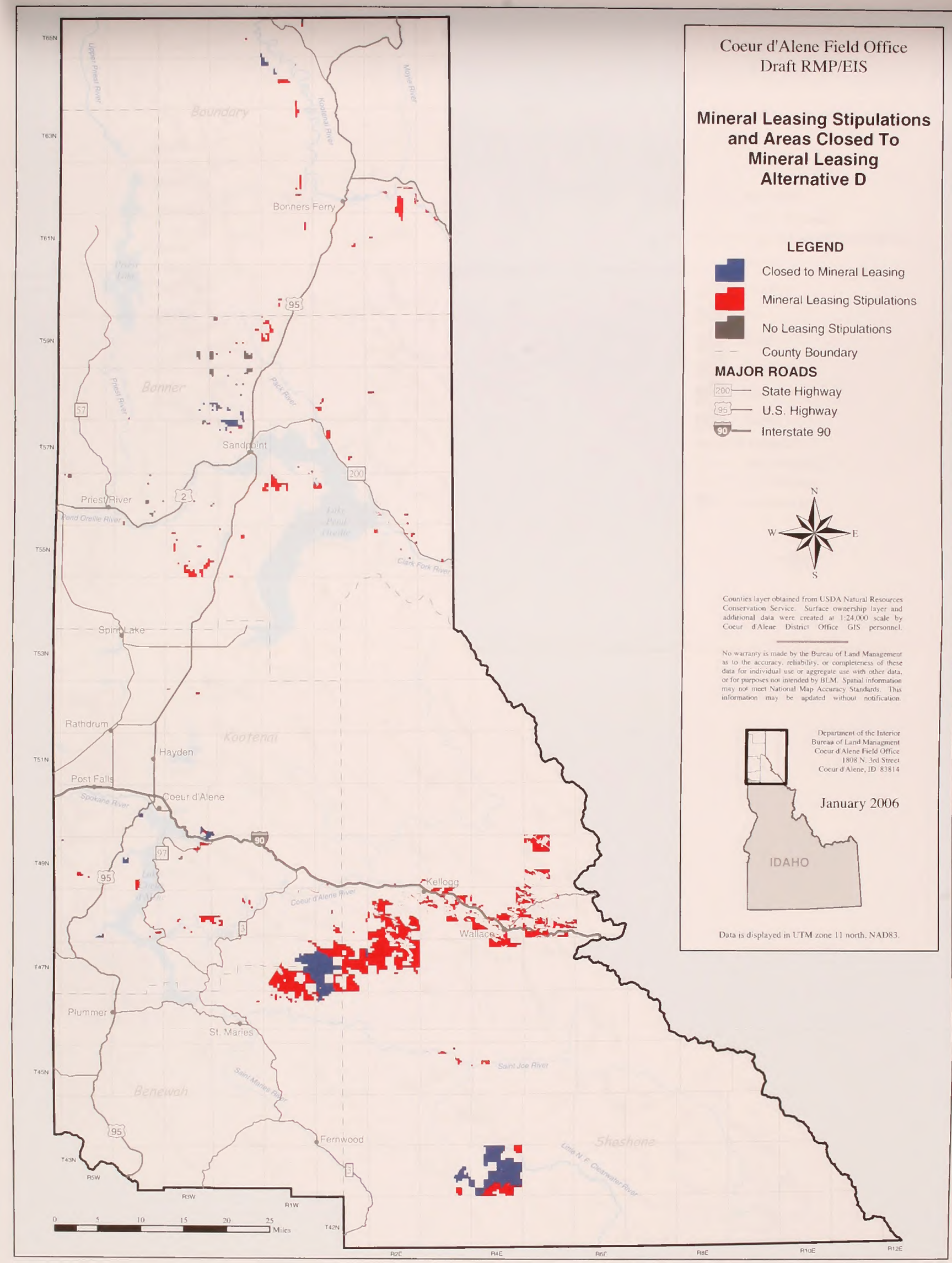


# Mineral Leasing Stipulations and Areas Closed To Mineral Leasing Alternative D

Map 19

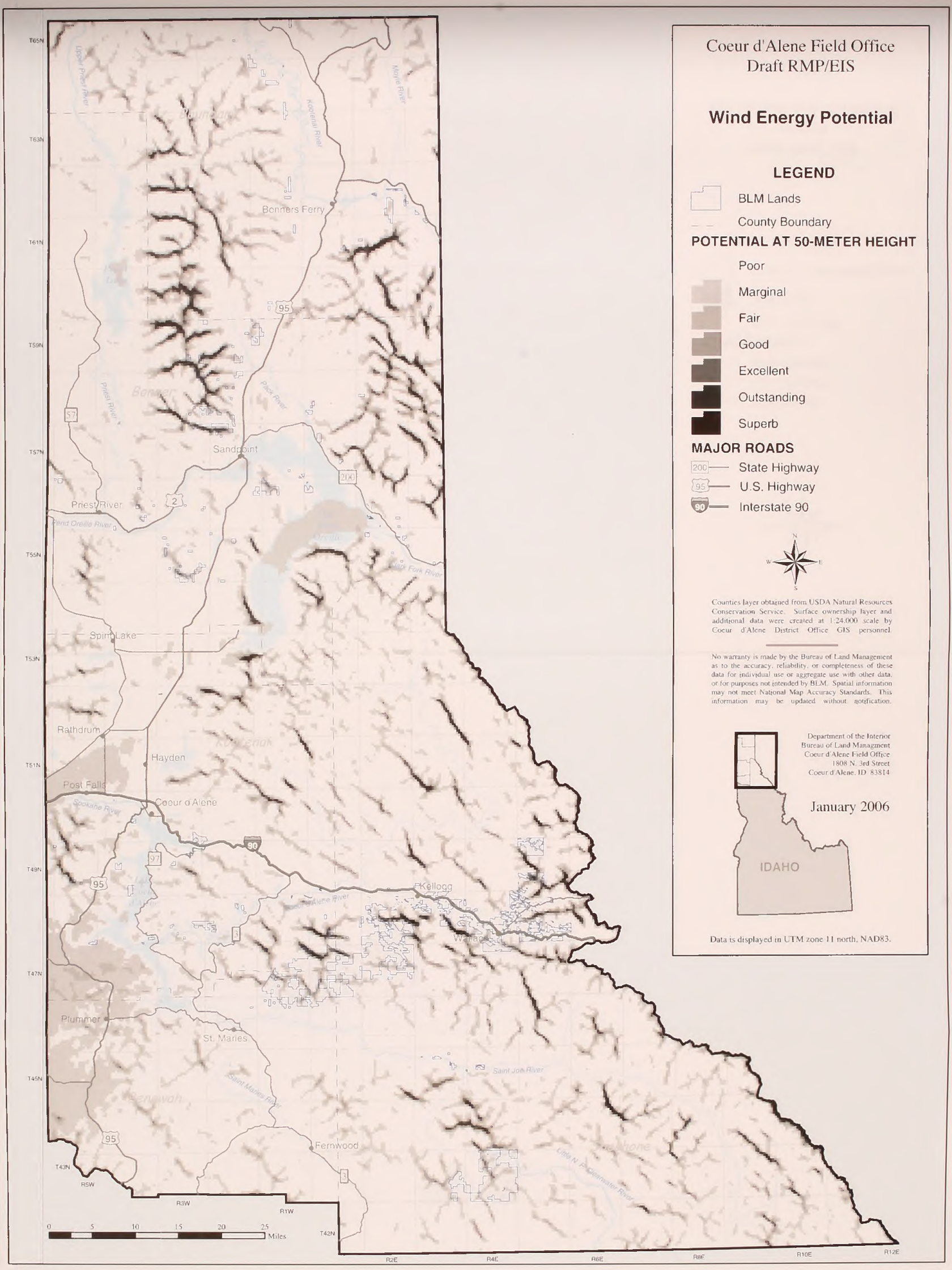


U.S. DEPARTMENT OF THE INTERIOR
BUREAU OF LAND MANAGEMENT

# Wind Energy Potential

Map 24

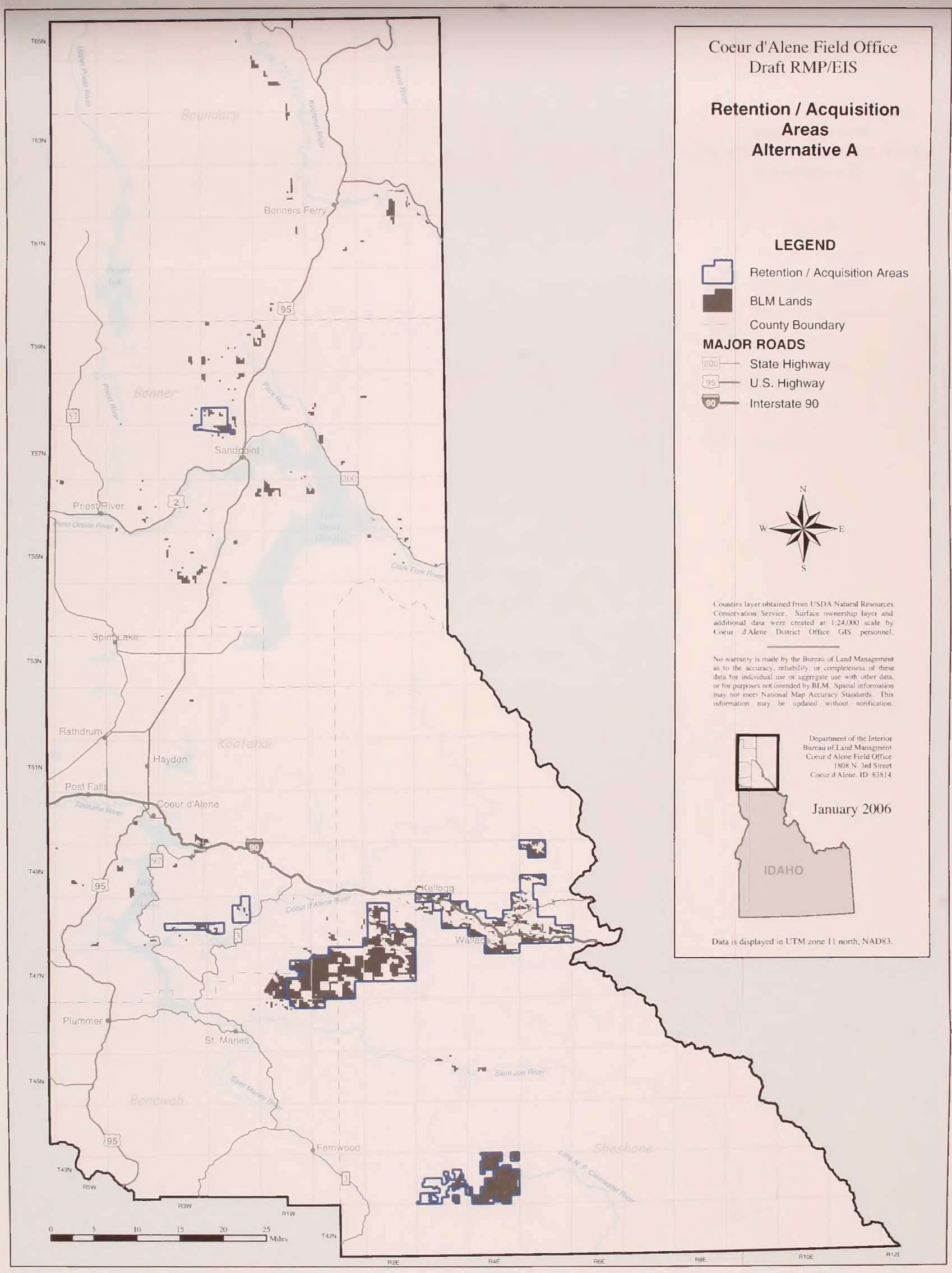


U.S. DEPARTMENT OF THE INTERIOR
BUREAU OF LAND MANAGEMENT

**Retention / Acquisition Areas**
**Alternative A**

**Map 41**

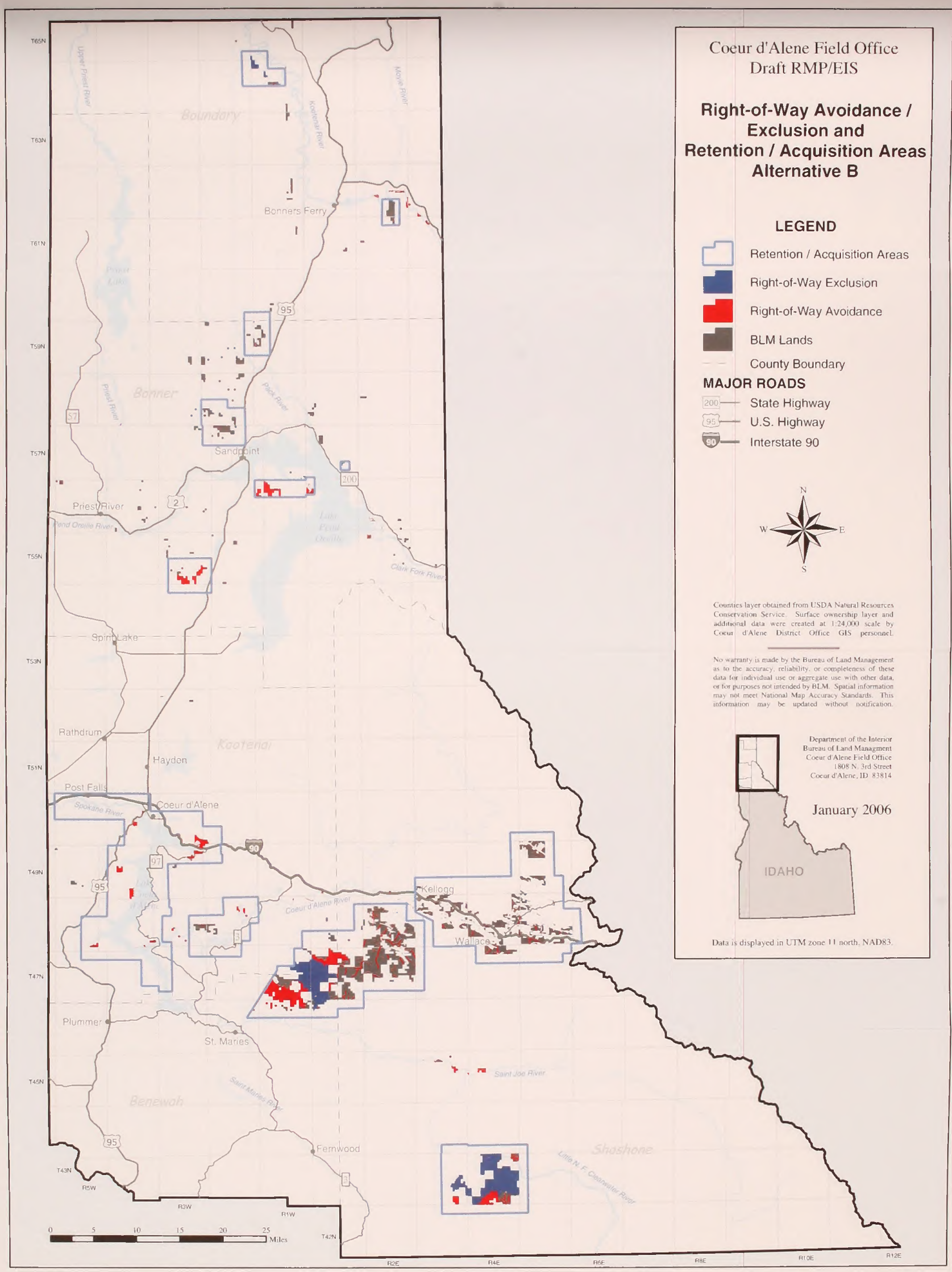


# Right-of-Way Avoidance / Exclusion and Retention / Acquisition Areas Alternative B

Map 42

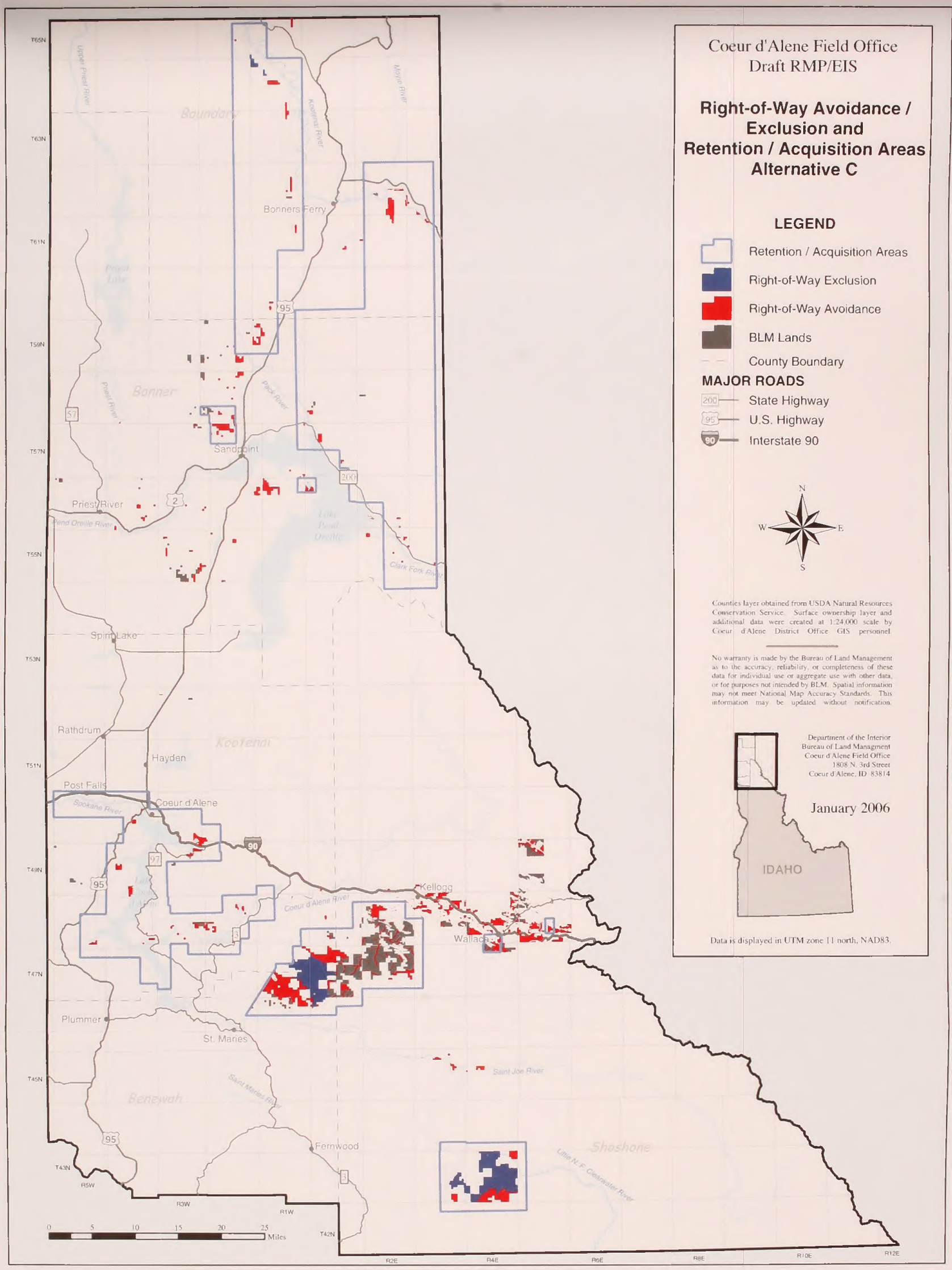


# Right-of-Way Avoidance / Exclusion and Retention / Acquisition Areas Alternative C

Map 43

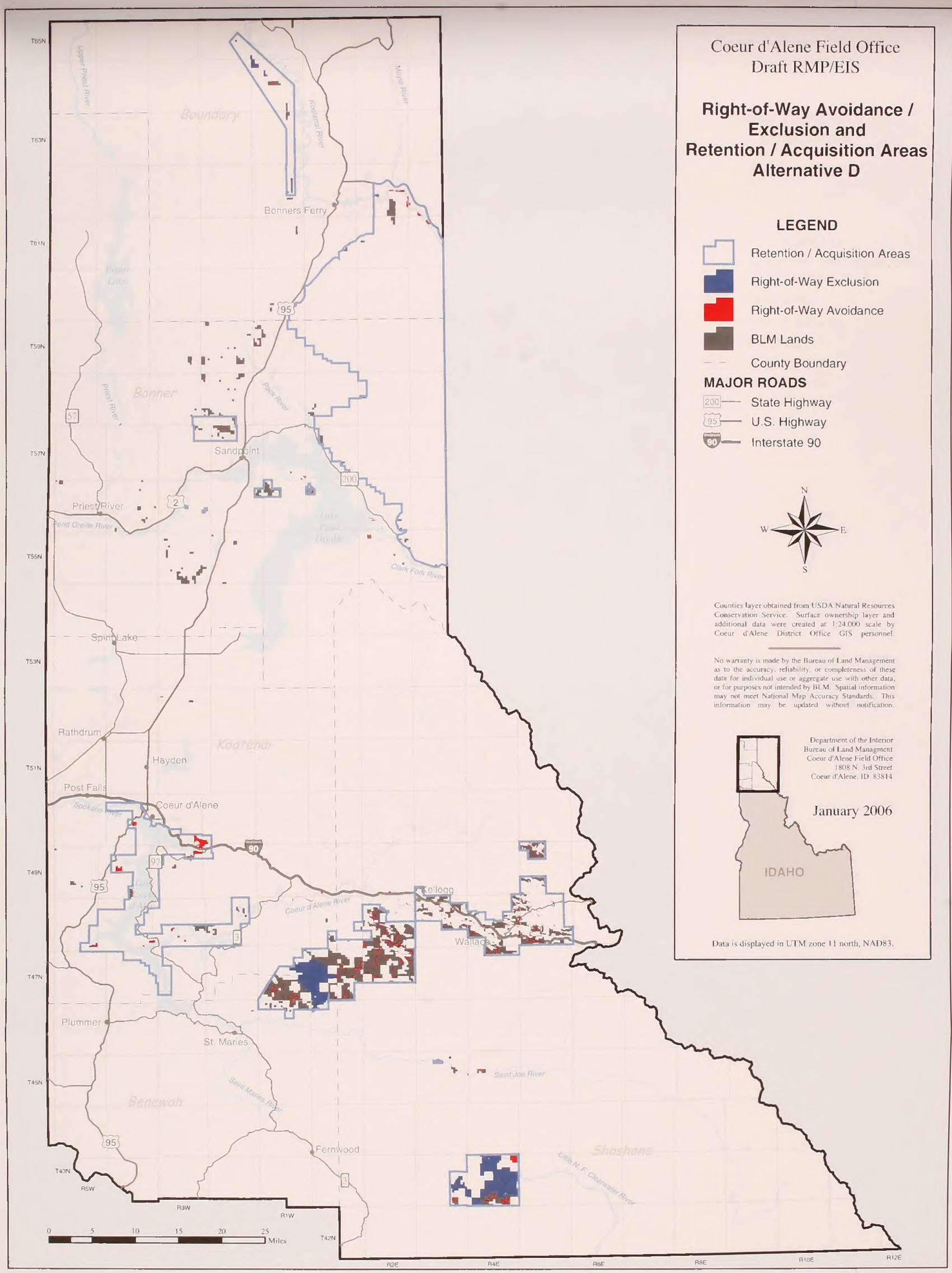


U.S. DEPARTMENT OF THE INTERIOR BUREAU OF LAND MANAGEMENT

**Right-of-Way Avoidance / Exclusion and Retention / Acquisition Areas Alternative D**

**Map 44**

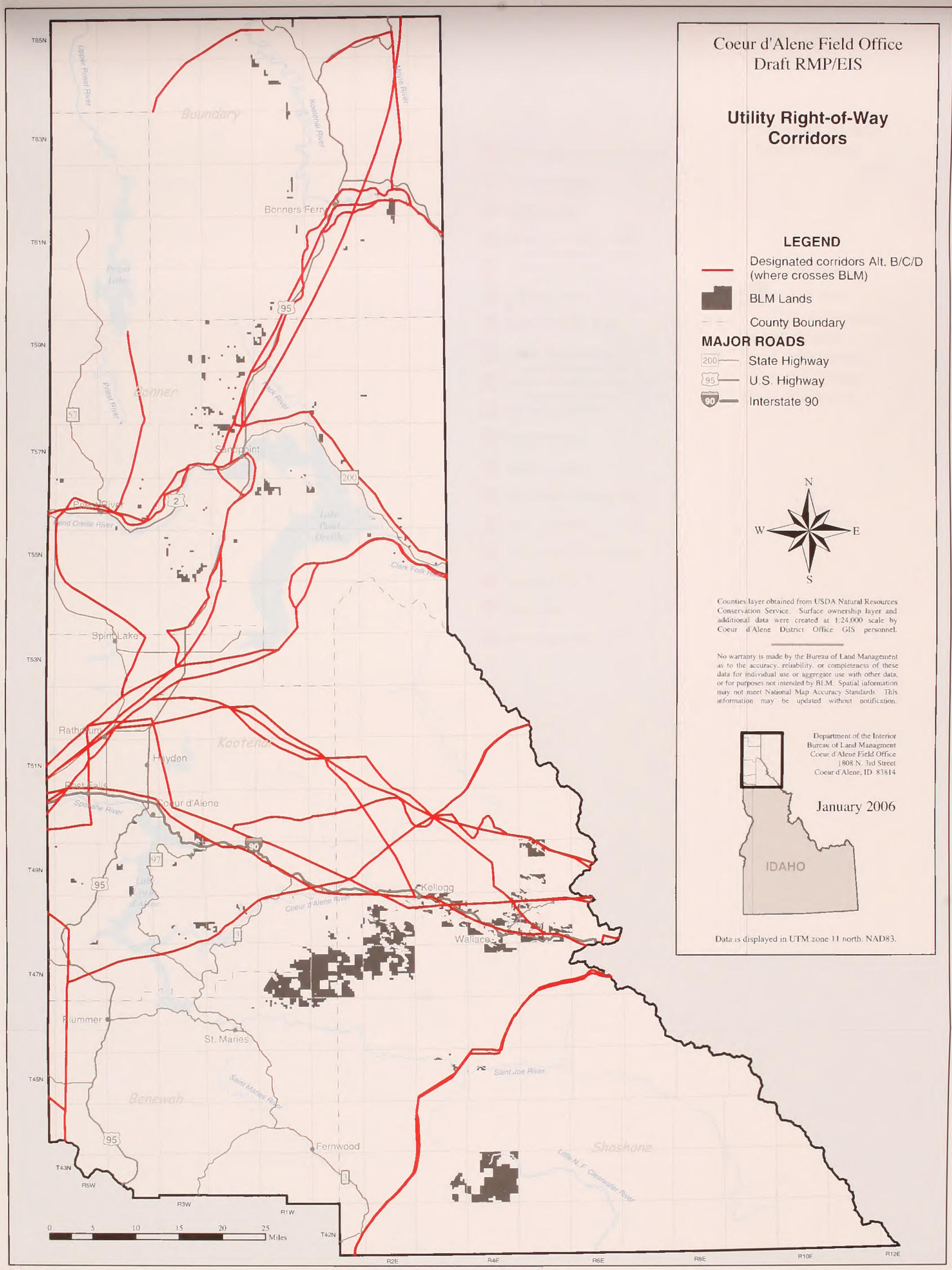


U.S. DEPARTMENT OF THE INTERIOR
BUREAU OF LAND MANAGEMENT

# Utility Right-of-Way Corridors

Map 45

Coeur d'Alene Field Office
Draft RMP/EIS

## Proposed ACEC Locator Map

47 Constitution Mine and Millsite
48 Farnham Forest
49 Gamlin Lake
50 Hecla-Star Tailings Piles, and Wallace Landfill
51 Hideaway Islands
52 Killarney Lake
53 Kootenai River Front
54 Liberal King Millsite, and Nabob Millsite
55 Little North Fork Clearwater Headwaters, & Lund Creek
56 Mother Lode Mine
57 Morton Slough
58 Pulaski Tunnel
59 Rex Millsite Tailings Pile
60 Rochat Divide
61 Sidney Mine and Millsite
62 We-Like Mine
63 Windy Bay
64 Wolf Lodge Bay

**LEGEND**

BLM Lands
County Boundary

**MAJOR ROADS**

200 State Highway
95 U.S. Highway
90 Interstate 90

N W E S

Counties layer obtained from USDA Natural Resources Conservation Service. Surface ownership layer and additional data were created at 1:24,000 scale by Coeur d'Alene District Office GIS personnel.

No warranty is made by the Bureau of Land Management as to the accuracy, reliability, or completeness of these data for individual use or aggregate use with other data, or for purposes not intended by BLM. Spatial information may not meet National Map Accuracy Standards. This information may be updated without notification.

Department of the Interior
Bureau of Land Managment
Coeur d'Alene Field Office
1808 N. 3rd Street
Coeur d'Alene, ID 83814

January 2006

IDAHO

Data is displayed in UTM zone 11 north, NAD83.

Boundary
Bonner
Kootenai
Benewah
Shoshone
Bonners Ferry
Sandpoint
Priest River
Spirit Lake
Rathdrum
Hayden
Post Falls
Coeur d'Alene
Kellogg
Wallace
Plummer
St. Maries
Fernwood
Priest Lake
Lake Pend Oreille
Upper Priest River
Moyie River
Kootenai River
Pack River
Priest River
Pend Oreille River
Clark Fork River
Spokane River
Coeur d'Alene River
Saint Joe River
Saint Maries River
Little N. F. Clearwater River

0 5 10 15 20 25 Miles

# Proposed ACEC Locator Map

Map 46

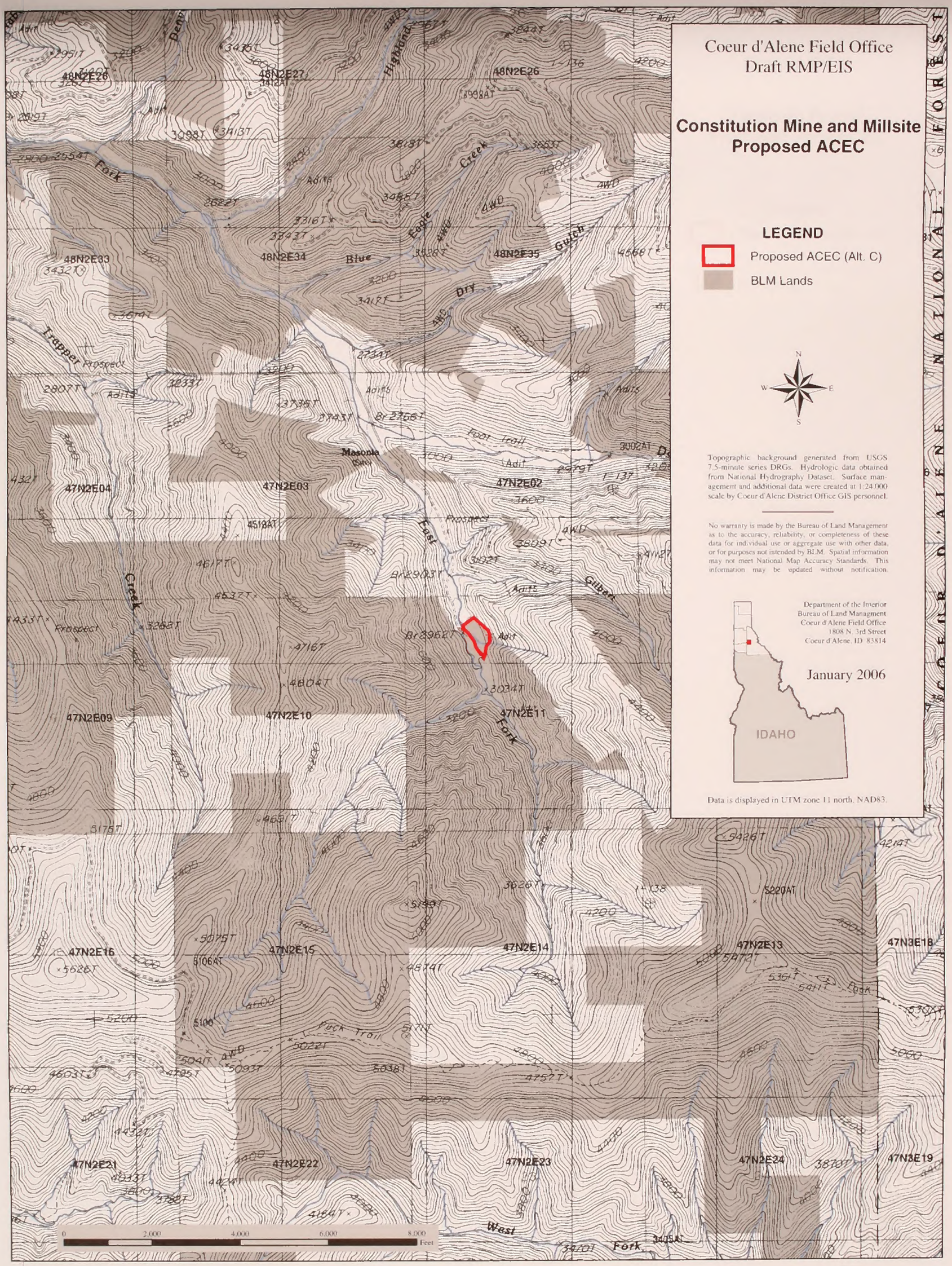


# Constitution Mine and Millsite Proposed ACEC

Map 47

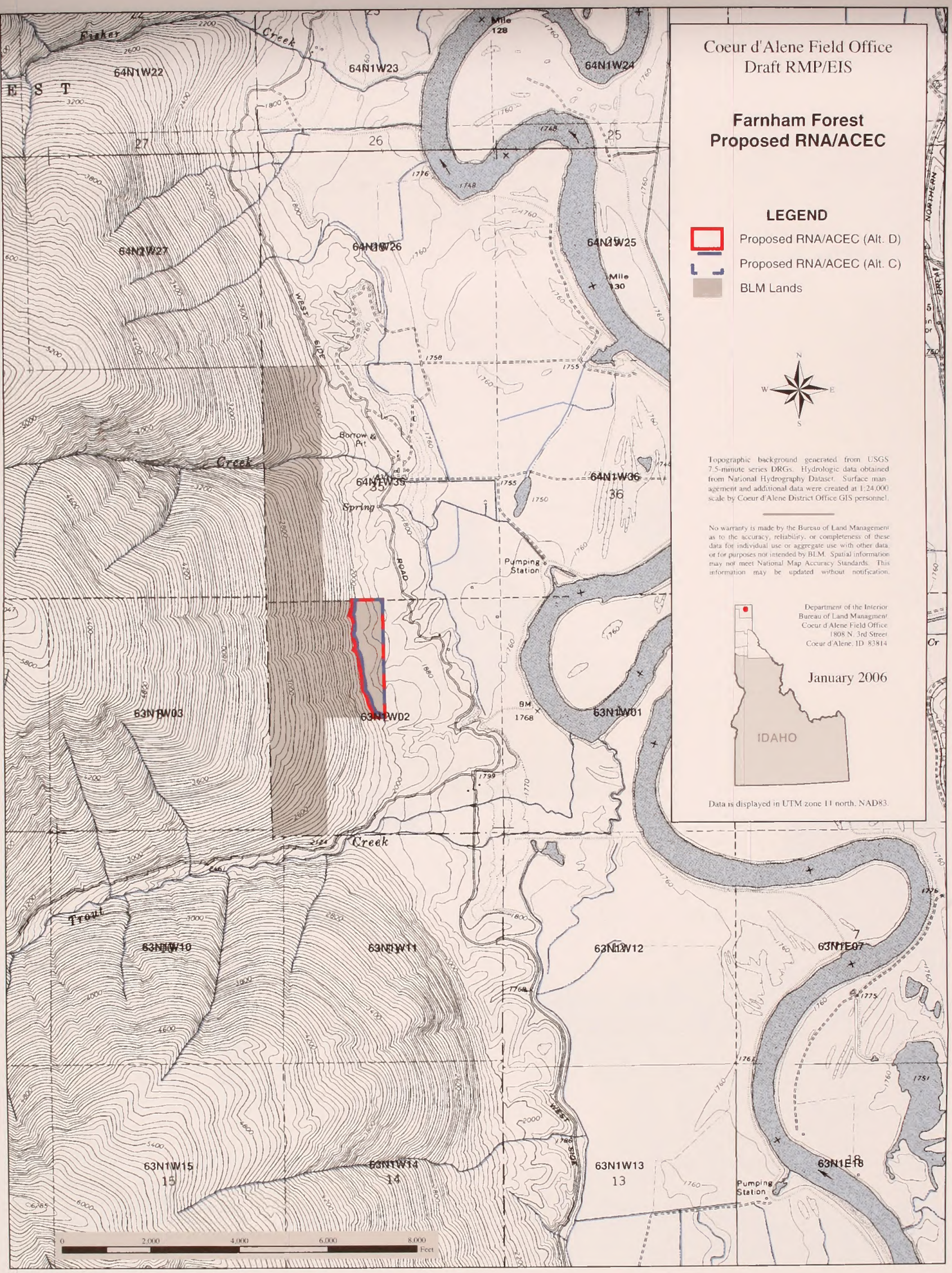


# Farnham Forest
# Proposed RNA/ACEC

Map 48

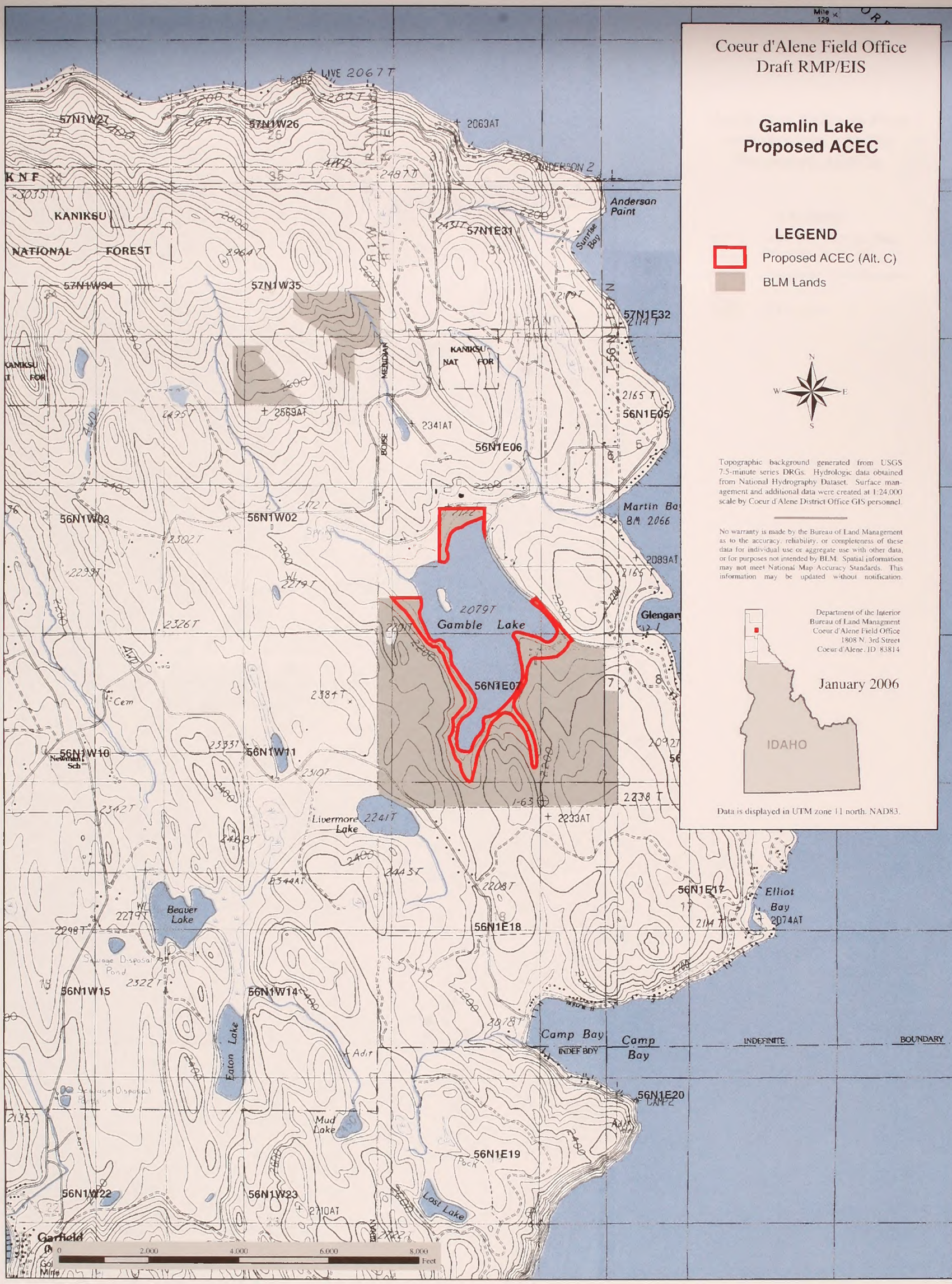


# Gamlin Lake
# Proposed ACEC

Map 49

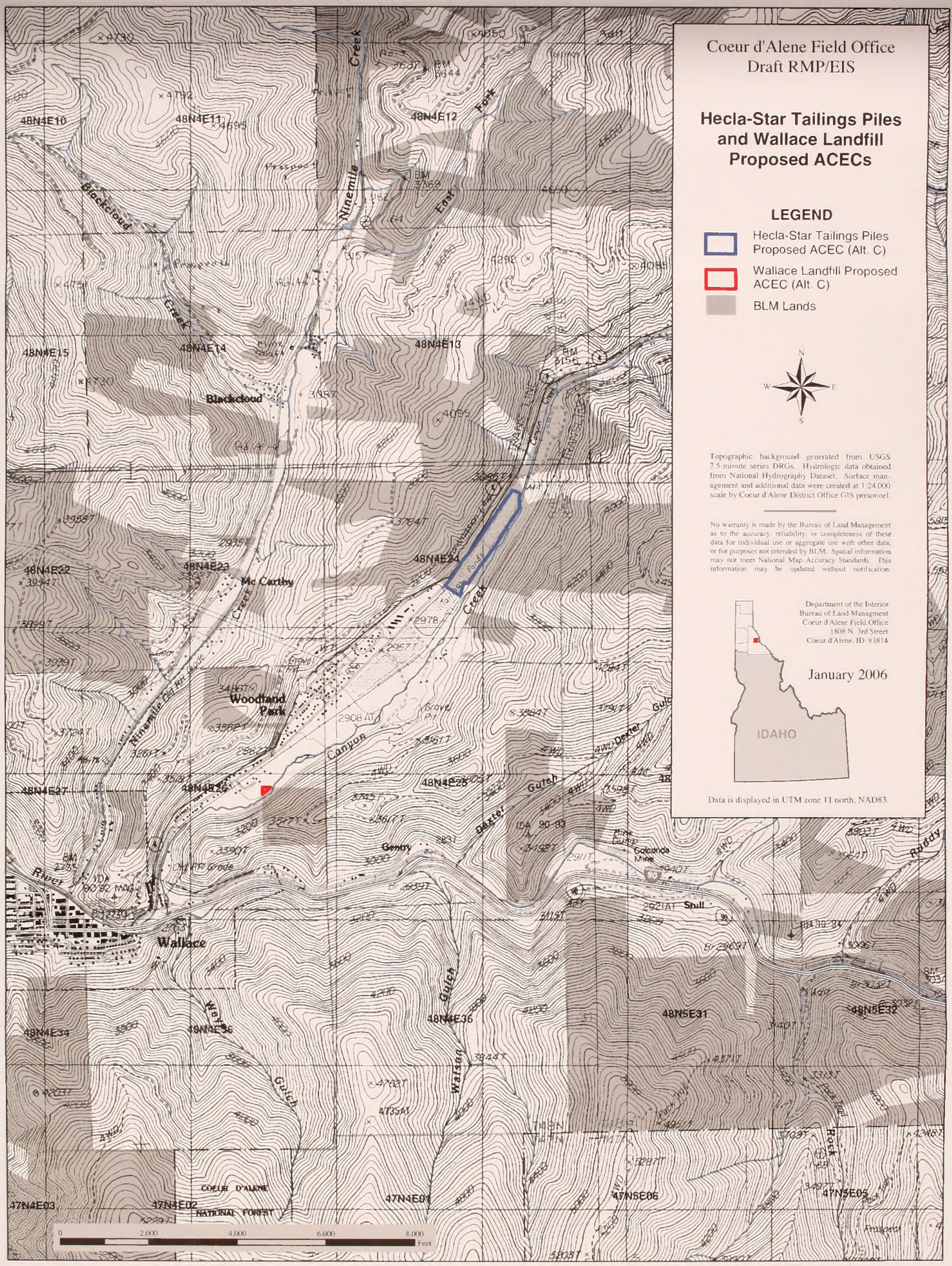


# Hecla-Star Tailings Piles and Wallace Landfill Proposed ACECs

Map 50

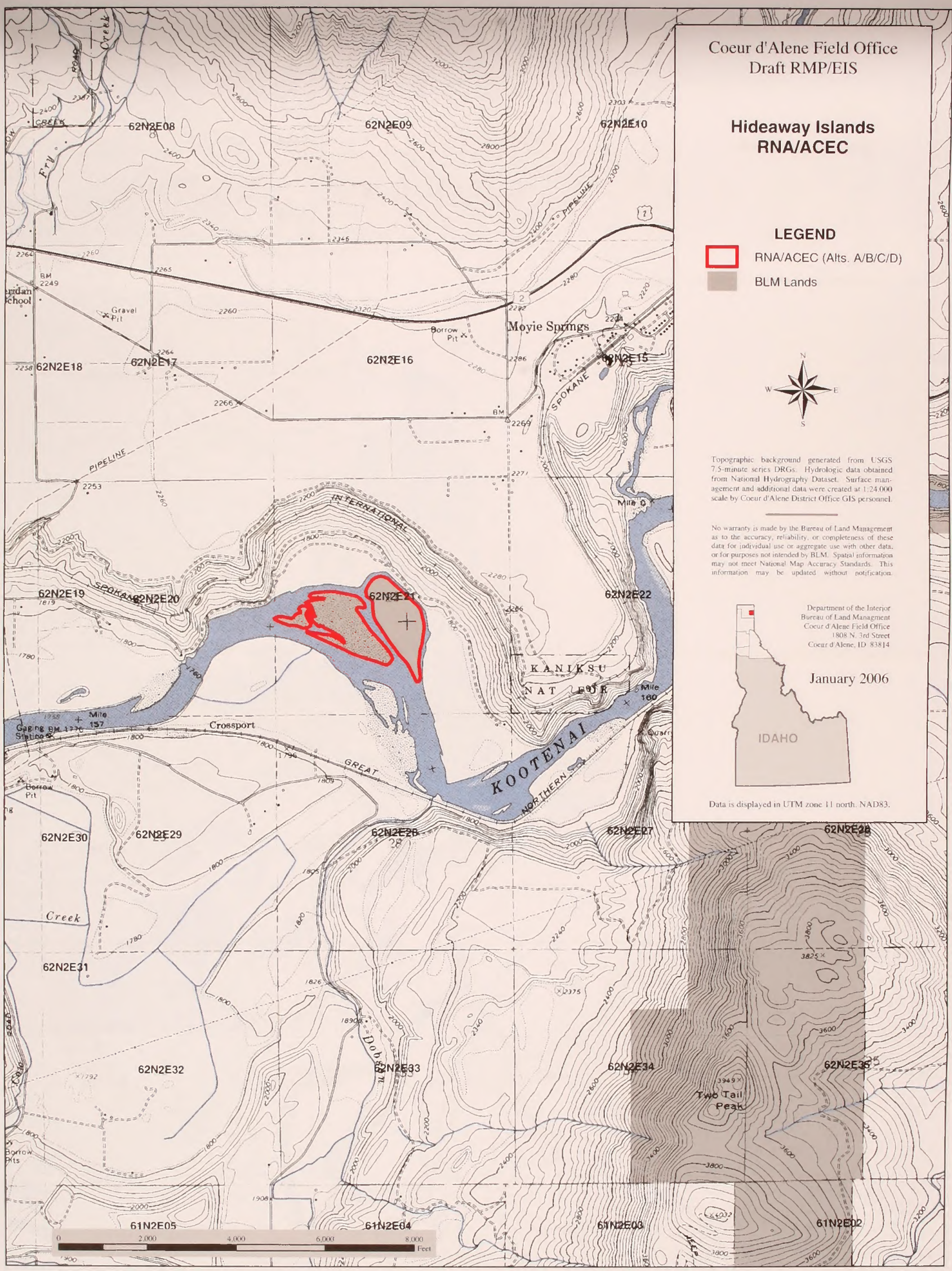


U.S. DEPARTMENT OF THE INTERIOR
BUREAU OF LAND MANAGEMENT

# Hideaway Islands
# RNA/ACEC

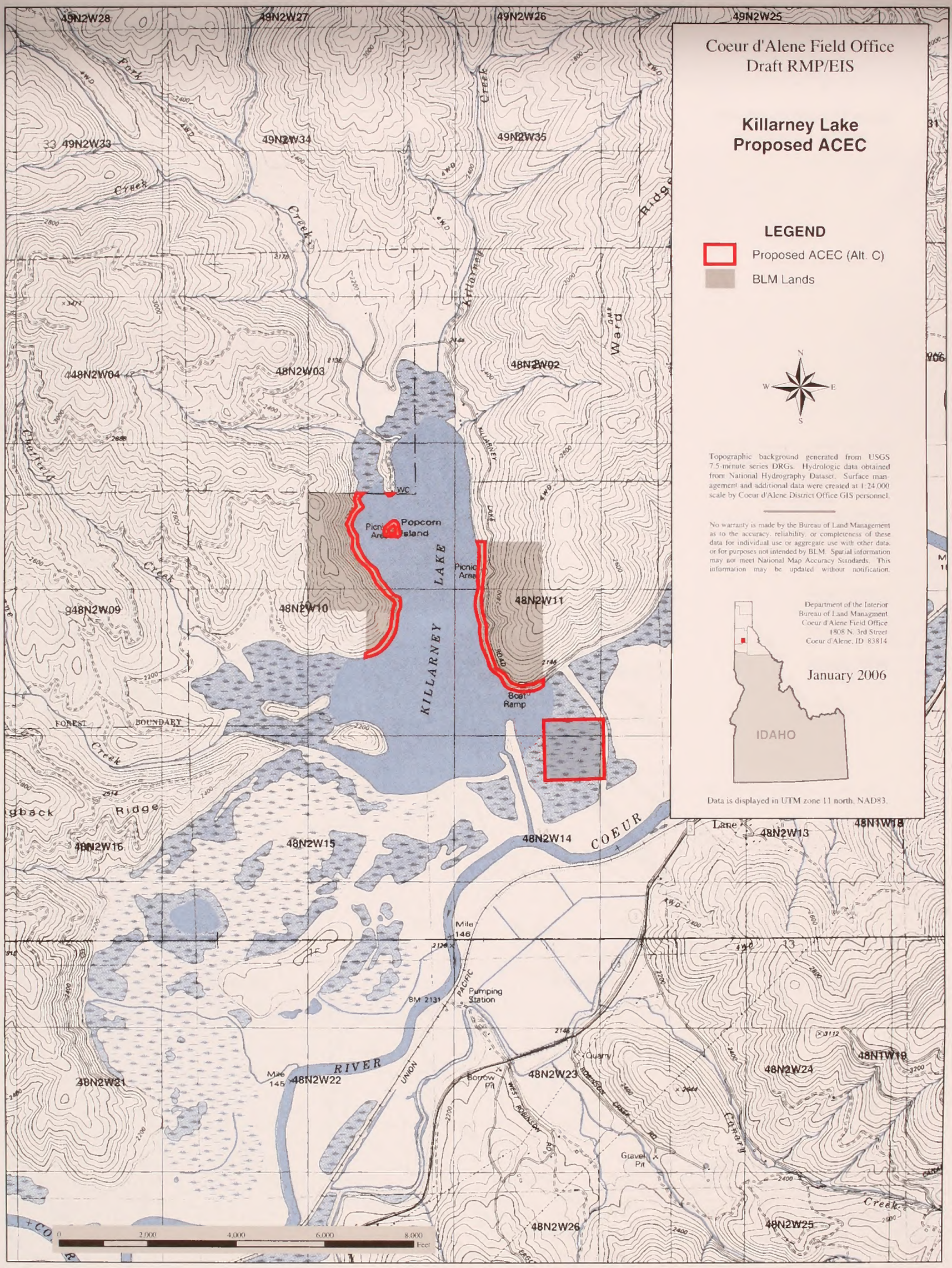


# Killarney Lake
# Proposed ACEC

Map 52

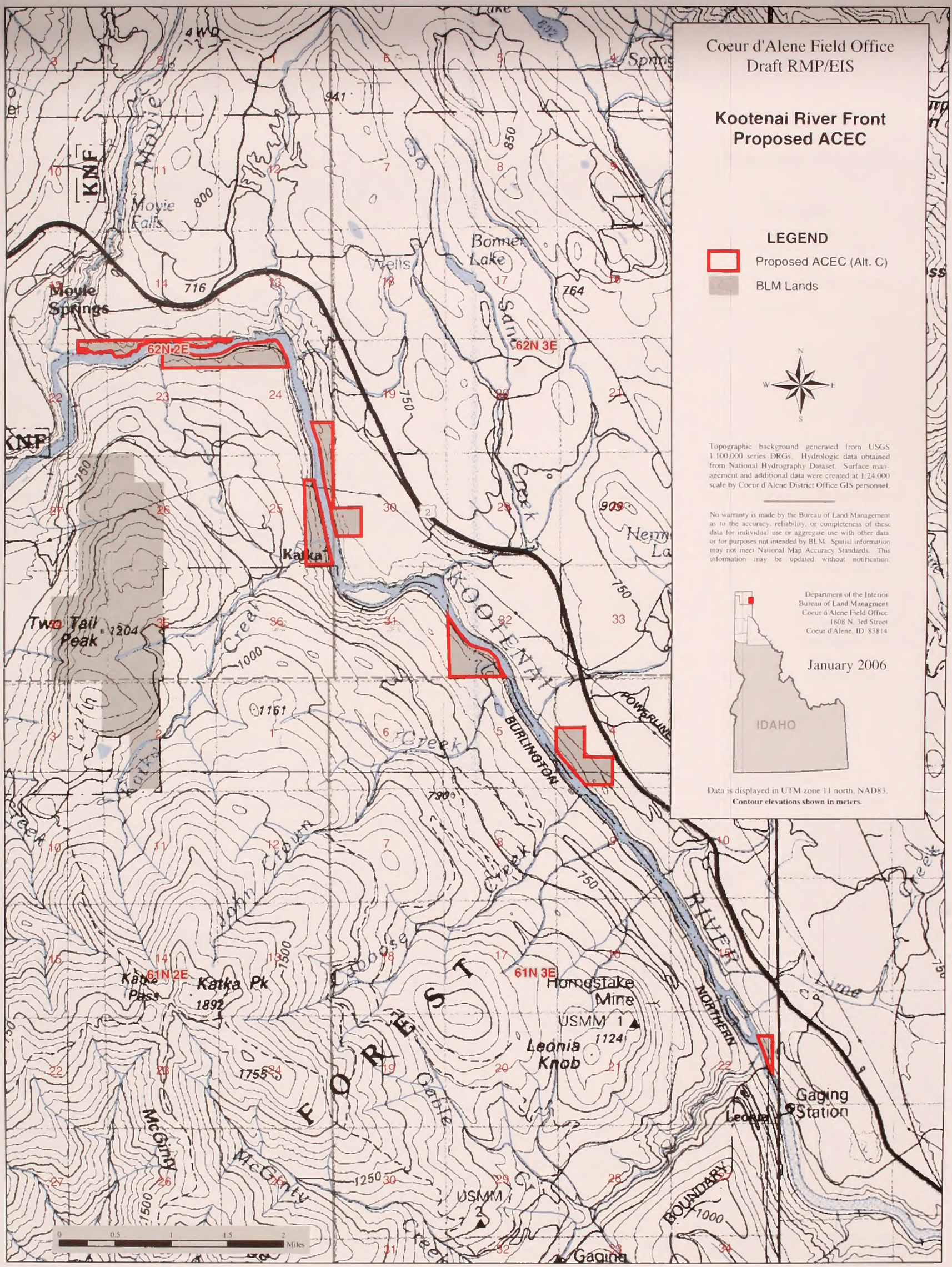


Kootenai River Front
Proposed ACEC

Map 53

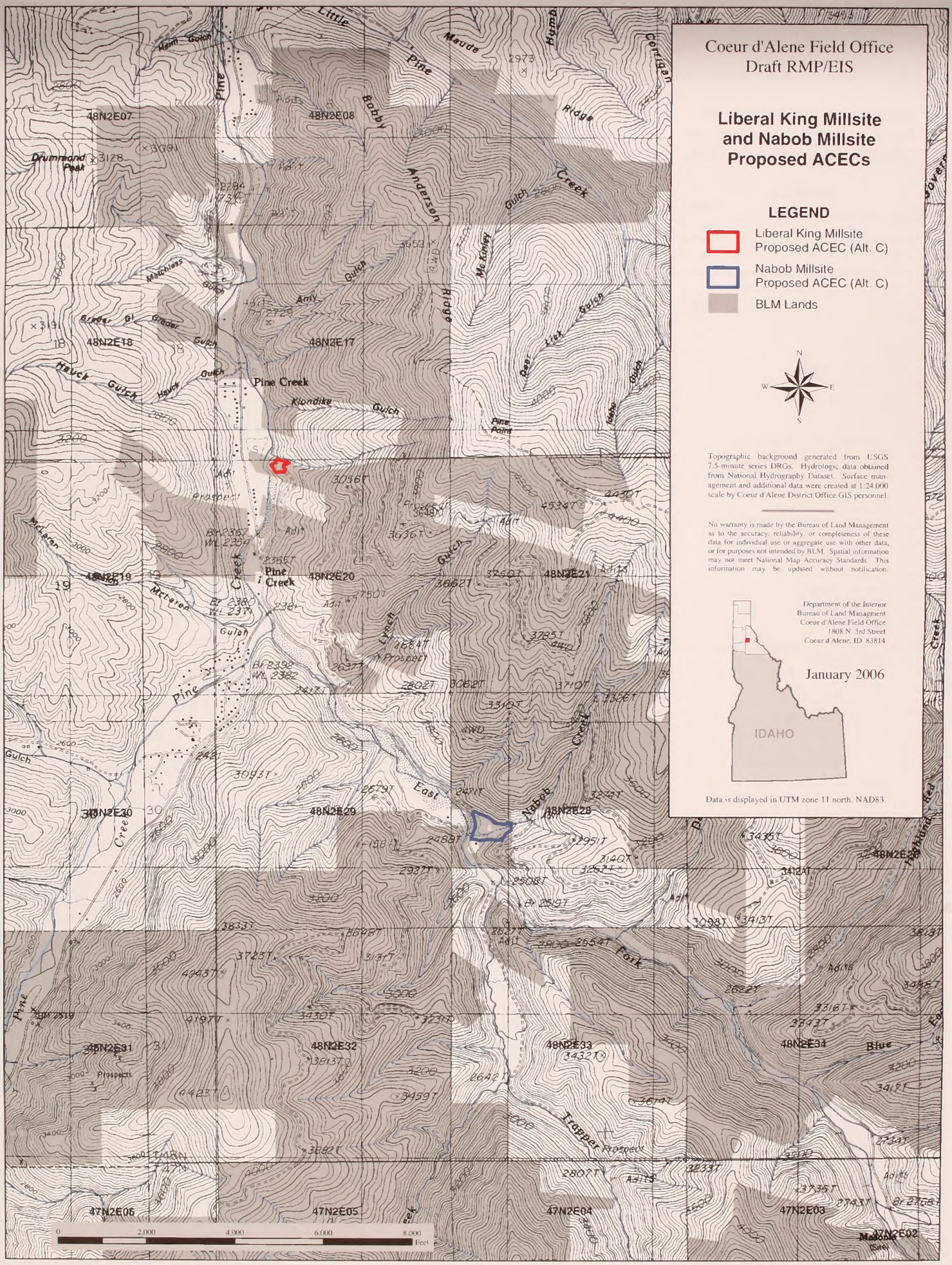


U.S. DEPARTMENT OF THE INTERIOR
BUREAU OF LAND MANAGEMENT

# Liberal King Millsite and Nabob Millsite Proposed ACECs

Map 54

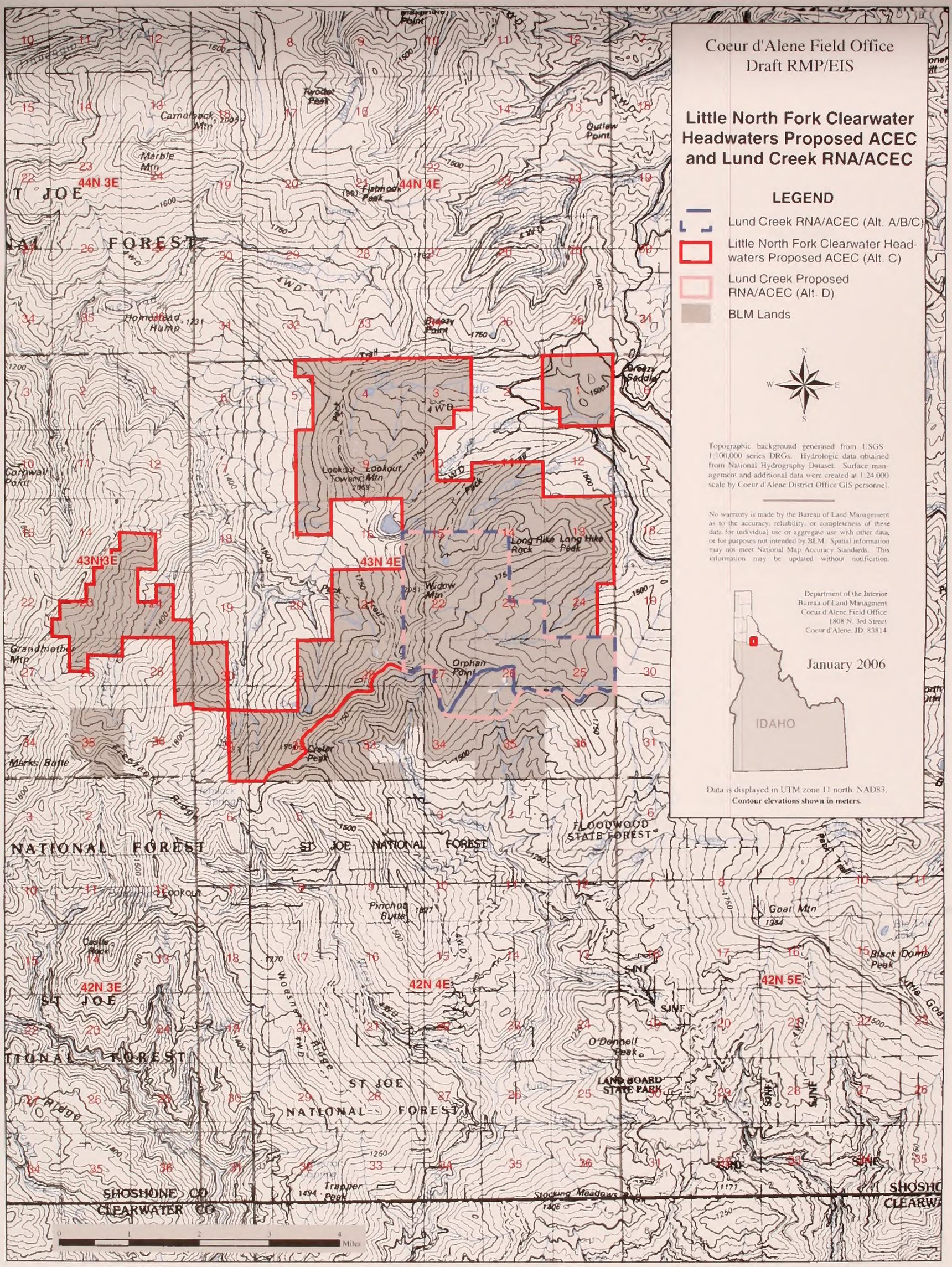


# Little North Fork Clearwater Headwaters Proposed ACEC and Lund Creek RNA/ACEC

Map 55

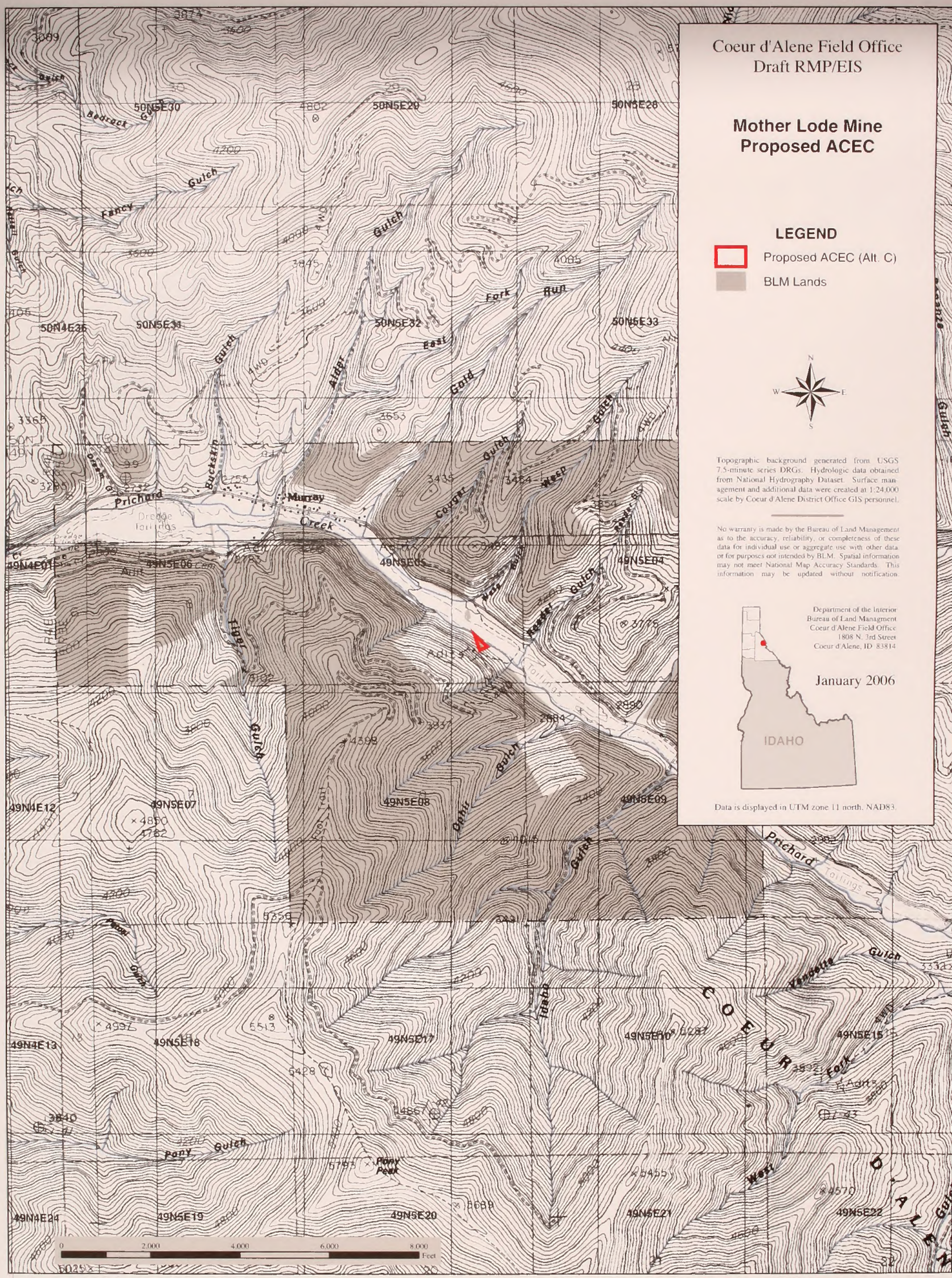
Coeur d'Alene Field Office
Draft RMP/EIS
Mother Lode Mine
Proposed ACEC
LEGEND
Proposed ACEC (Alt. C)
BLM Lands
N
W
E
S
Topographic background generated from USGS 7.5-minute series DRGs. Hydrologic data obtained from National Hydrography Dataset. Surface management and additional data were created at 1:24,000 scale by Coeur d'Alene District Office GIS personnel.
No warranty is made by the Bureau of Land Management as to the accuracy, reliability, or completeness of these data for individual use or aggregate use with other data or for purposes not intended by BLM. Spatial information may not meet National Map Accuracy Standards. This information may be updated without notification.
Department of the Interior
Bureau of Land Managment
Coeur d'Alene Field Office
1808 N. 3rd Street
Coeur d'Alene, ID 83814
January 2006
IDAHO
Data is displayed in UTM zone 11 north, NAD83.
Prichard
Murray
Creek
Gulch
Fancy
Bedrock
Alder
East
Fork
Run
Gold
Cougar
Weep
Buckskin
Oasis
Higgs
Dahlia
Idaho
Vendetta
Pony
Peak
West
Fork
COEUR D'ALENE
Adits
Tailings
Dredge
Tailings
0
2,000
4,000
6,000
8,000
Feet

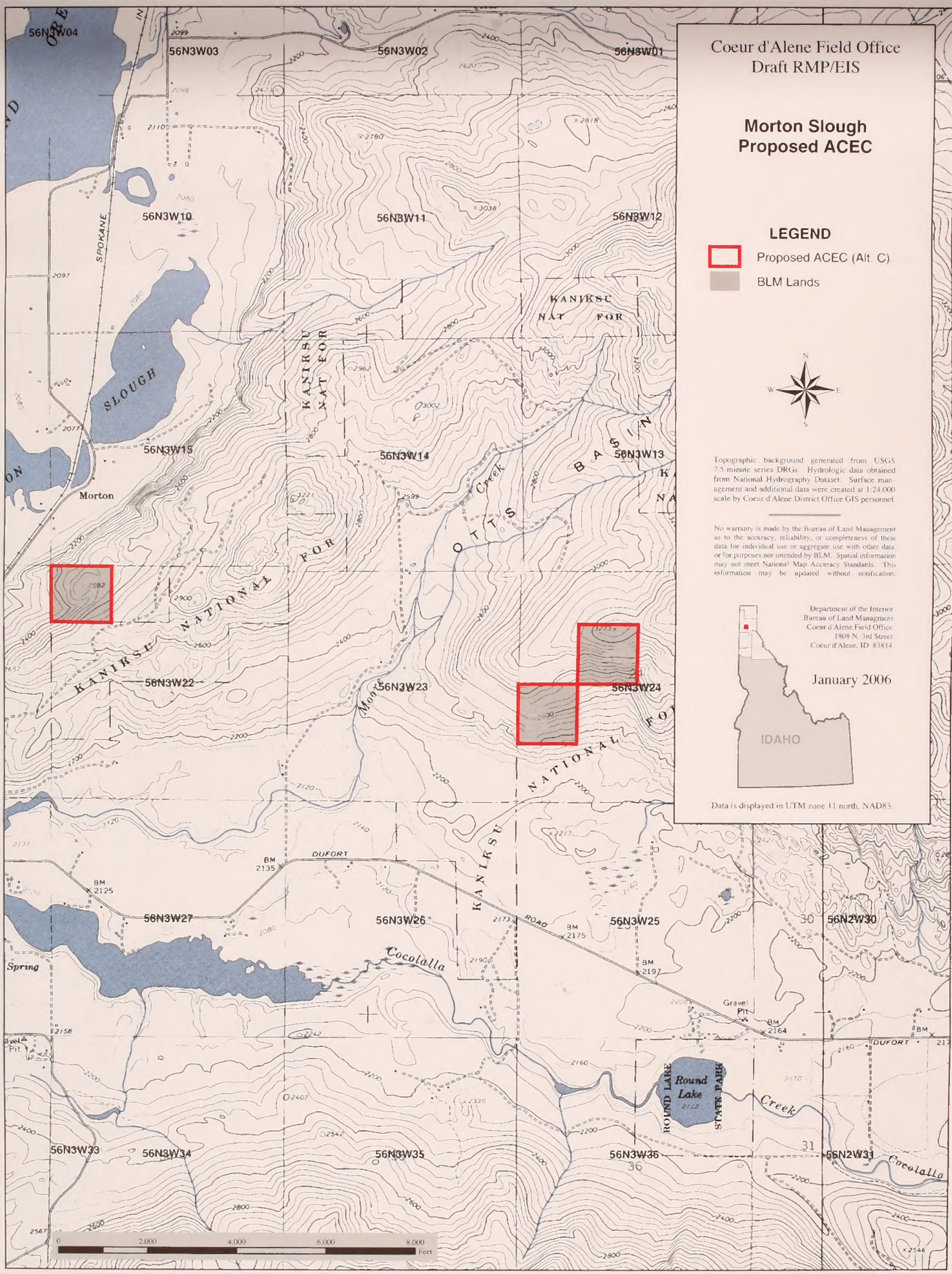
Coeur d'Alene Field Office
Draft RMP/EIS
Morton Slough
Proposed ACEC
LEGEND
Proposed ACEC (Alt. C)
BLM Lands
N
W
E
S
Topographic background generated from USGS 7.5-minute series DRGs. Hydrologic data obtained from National Hydrography Dataset. Surface management and additional data were created at 1:24,000 scale by Coeur d'Alene District Office GIS personnel.
No warranty is made by the Bureau of Land Management as to the accuracy, reliability, or completeness of these data for individual use or aggregate use with other data, or for purposes not intended by BLM. Spatial information may not meet National Map Accuracy Standards. This information may be updated without notification.
Department of the Interior
Bureau of Land Managment
Coeur d'Alene Field Office
1808 N. 3rd Street
Coeur d'Alene, ID 83814
January 2006
IDAHO
Data is displayed in UTM zone 11 north, NAD83.
56N3W04
56N3W03
56N3W02
56N3W01
56N3W10
56N3W11
56N3W12
56N3W15
56N3W14
56N3W13
56N3W22
56N3W23
56N3W24
56N3W27
56N3W26
56N3W25
56N2W30
56N3W33
56N3W34
56N3W35
56N3W36
56N2W31
SPOKANE
SLOUGH
Morton
KANIKSU NAT FOR
KANIKSU NATIONAL FOR
OTTS BASIN
Moose Creek
DUFORT ROAD
Cocolalla
Spring
Gravel Pit
Round Lake
ROUND LAKE STATE PARK
Creek
0
2,000
4,000
6,000
8,000
Feet

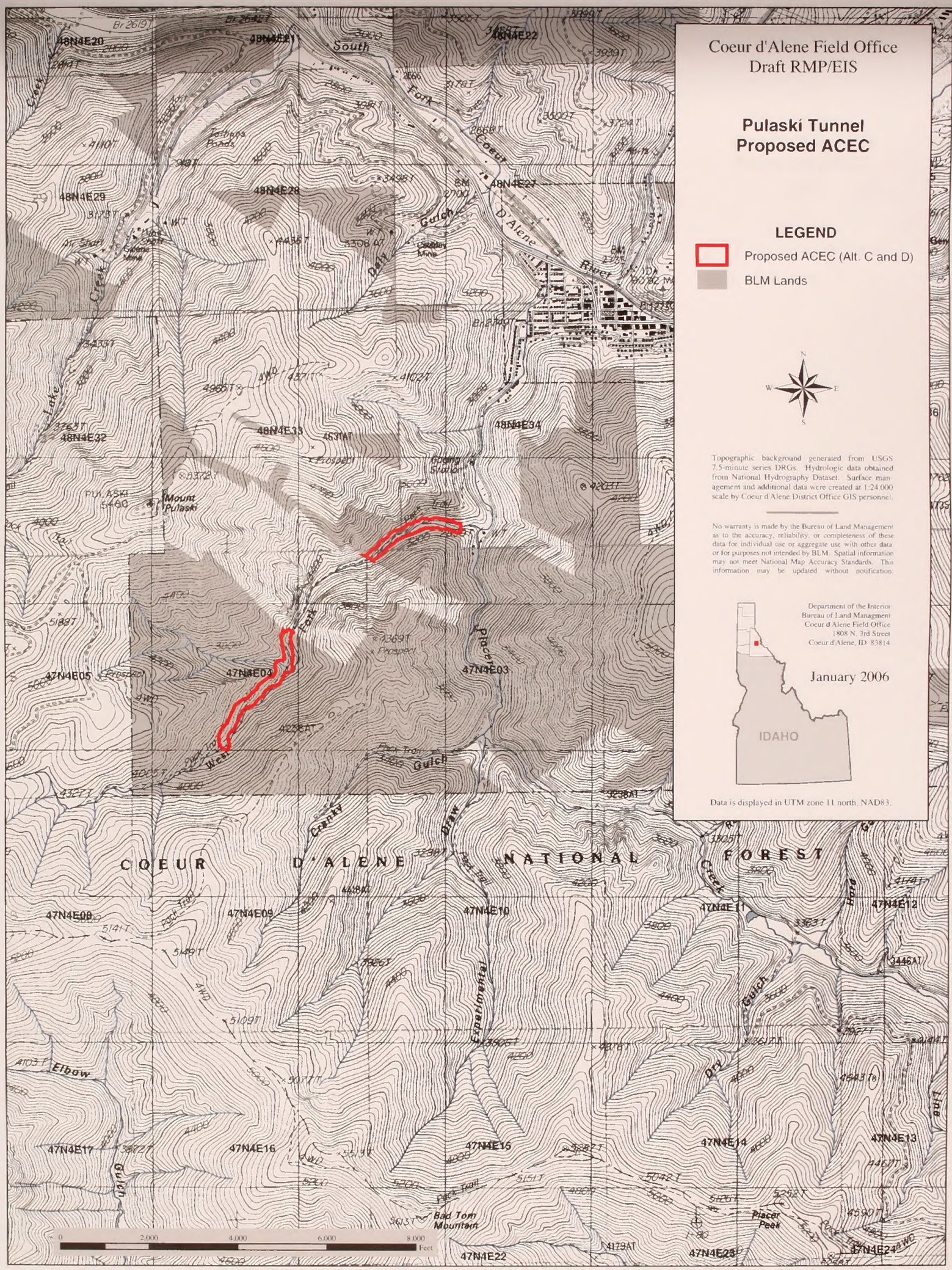


# Pulaski Tunnel
# Proposed ACEC

Map 58

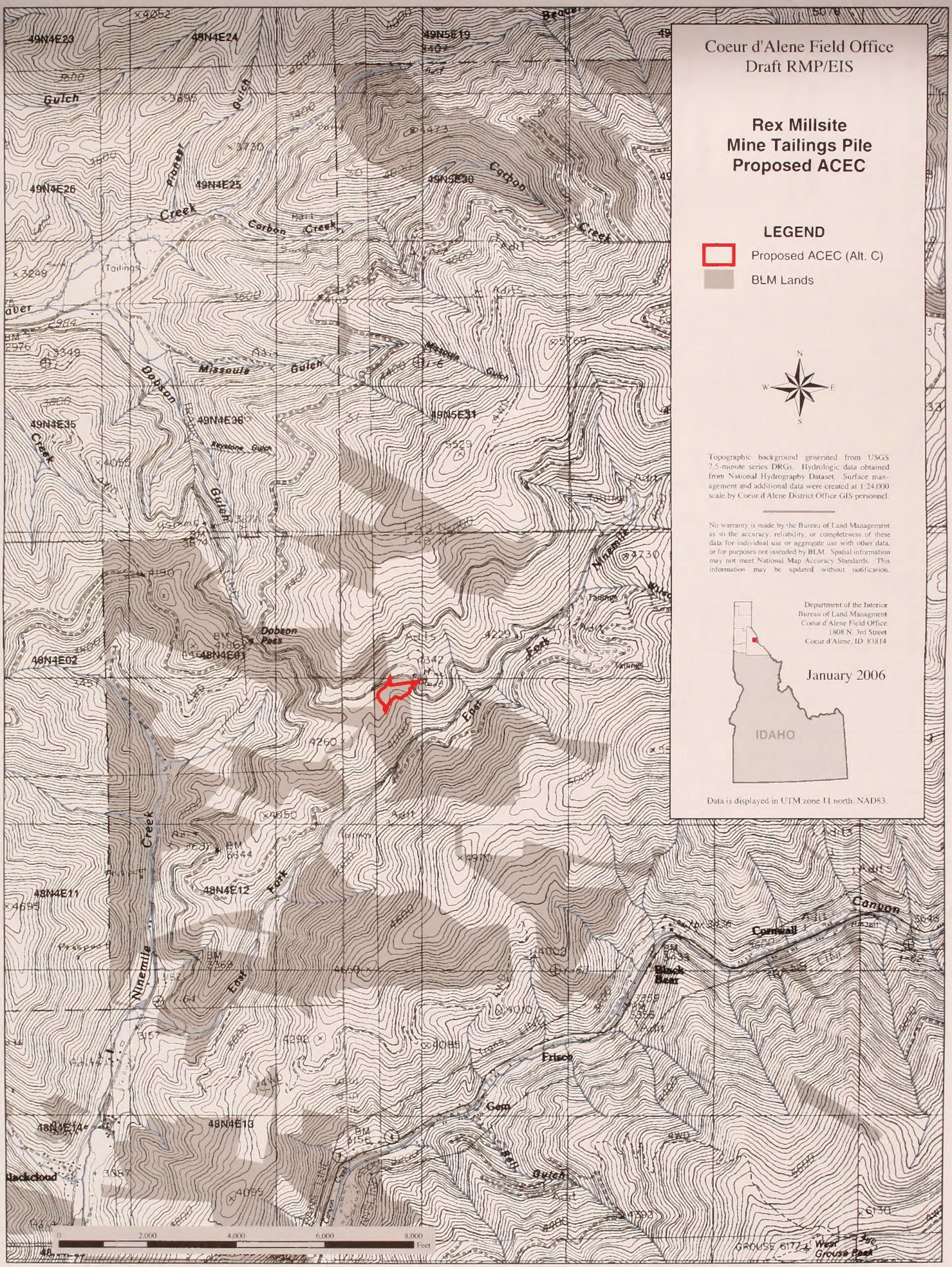


# Rex Millsite Mine Tailings Pile Proposed ACEC

Map 59

Coeur d'Alene Field Office
Draft RMP/EIS

## Rochat Divide Proposed ACEC

### LEGEND

- Proposed ACEC (Alt. C)
- BLM Lands

Topographic background generated from USGS 1:100,000 series DRGs. Hydrologic data obtained from National Hydrography Dataset. Surface management and additional data were created at 1:24,000 scale by Coeur d'Alene District Office GIS personnel.

No warranty is made by the Bureau of Land Management as to the accuracy, reliability, or completeness of these data for individual use or aggregate use with other data, or for purposes not intended by BLM. Spatial information may not meet National Map Accuracy Standards. This information may be updated without notification.




Department of the Interior
Bureau of Land Managment
Coeur d'Alene Field Office
1808 N. 3rd Street
Coeur d'Alene, ID 83814

January 2006

Data is displayed in UTM zone 11 north, NAD83.
Contour elevations shown in meters.

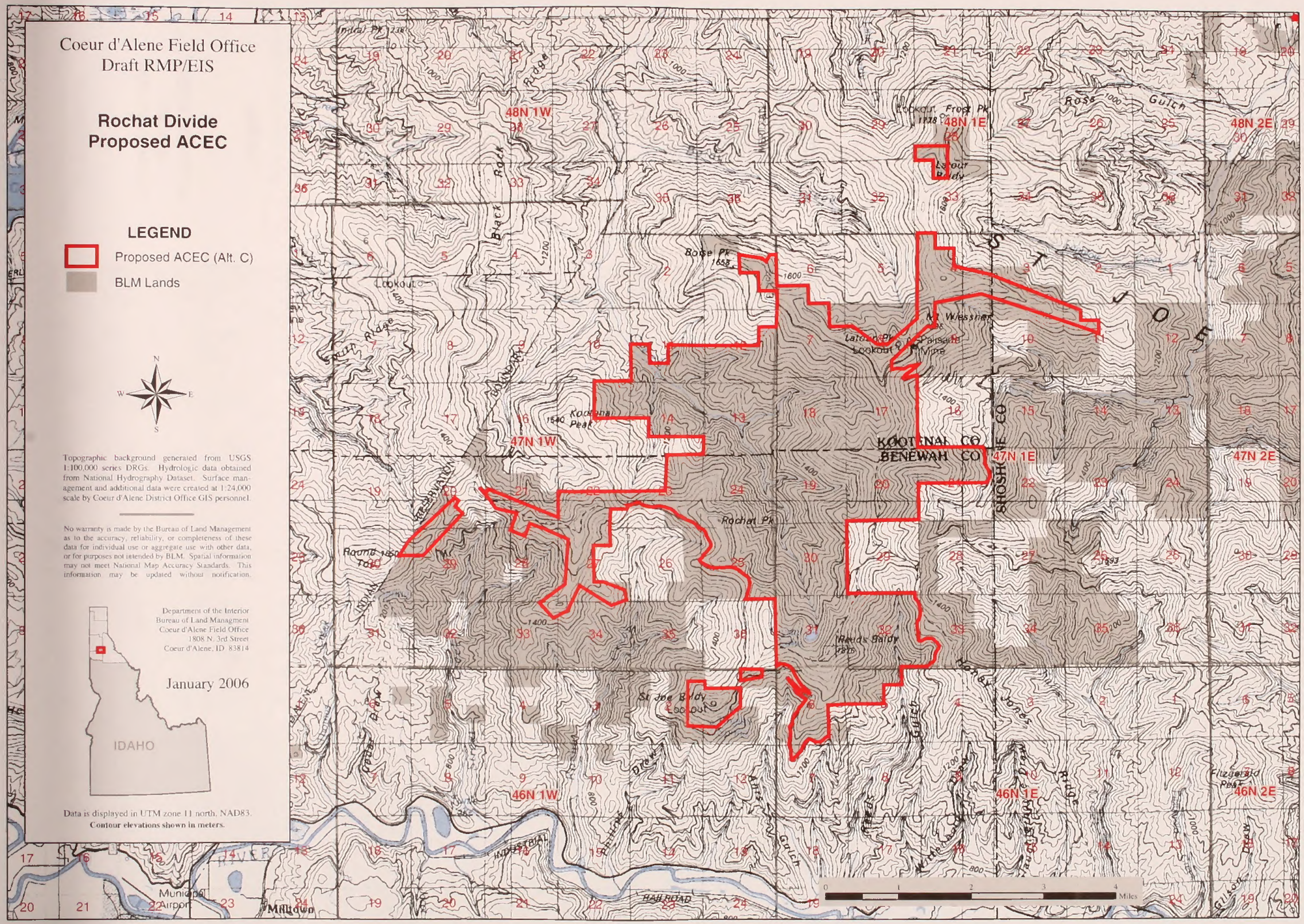


Map 60

## Rochat Divide Proposed ACEC

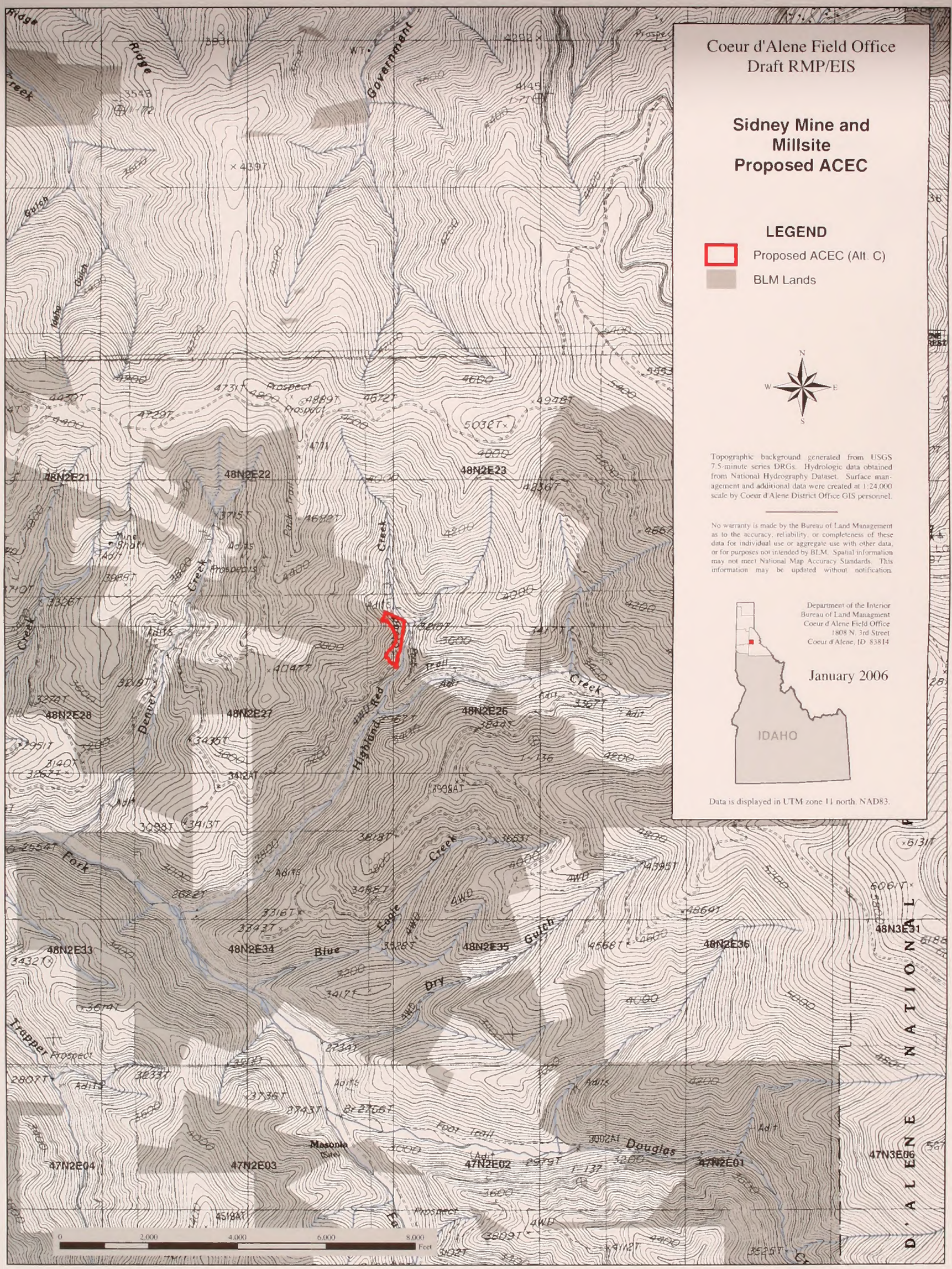


# Sidney Mine and Millsite Proposed ACEC

Map 61

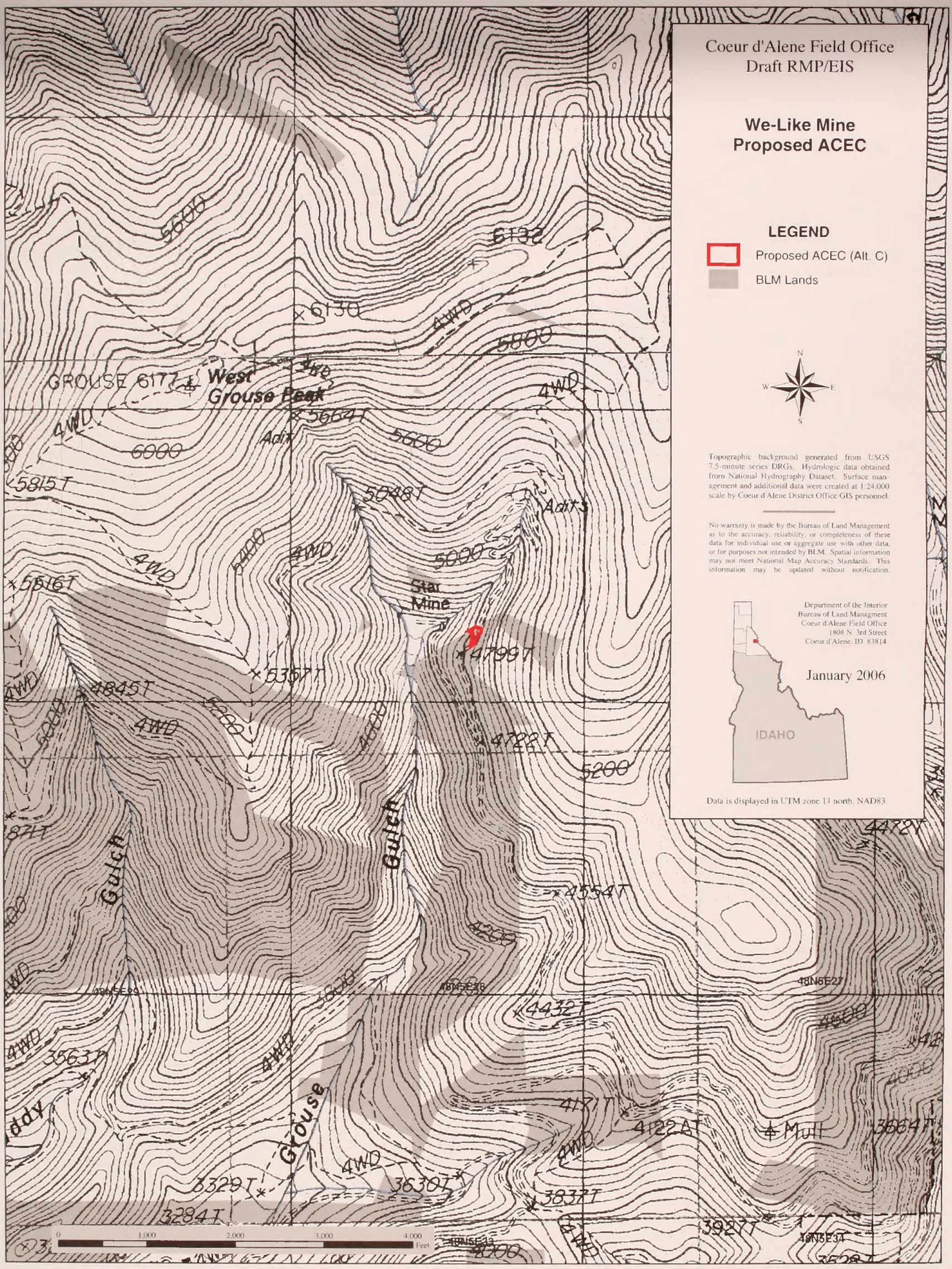


U.S. DEPARTMENT OF THE INTERIOR
BUREAU OF LAND MANAGEMENT

**We-Like Mine**
**Proposed ACEC**

**Map 62**

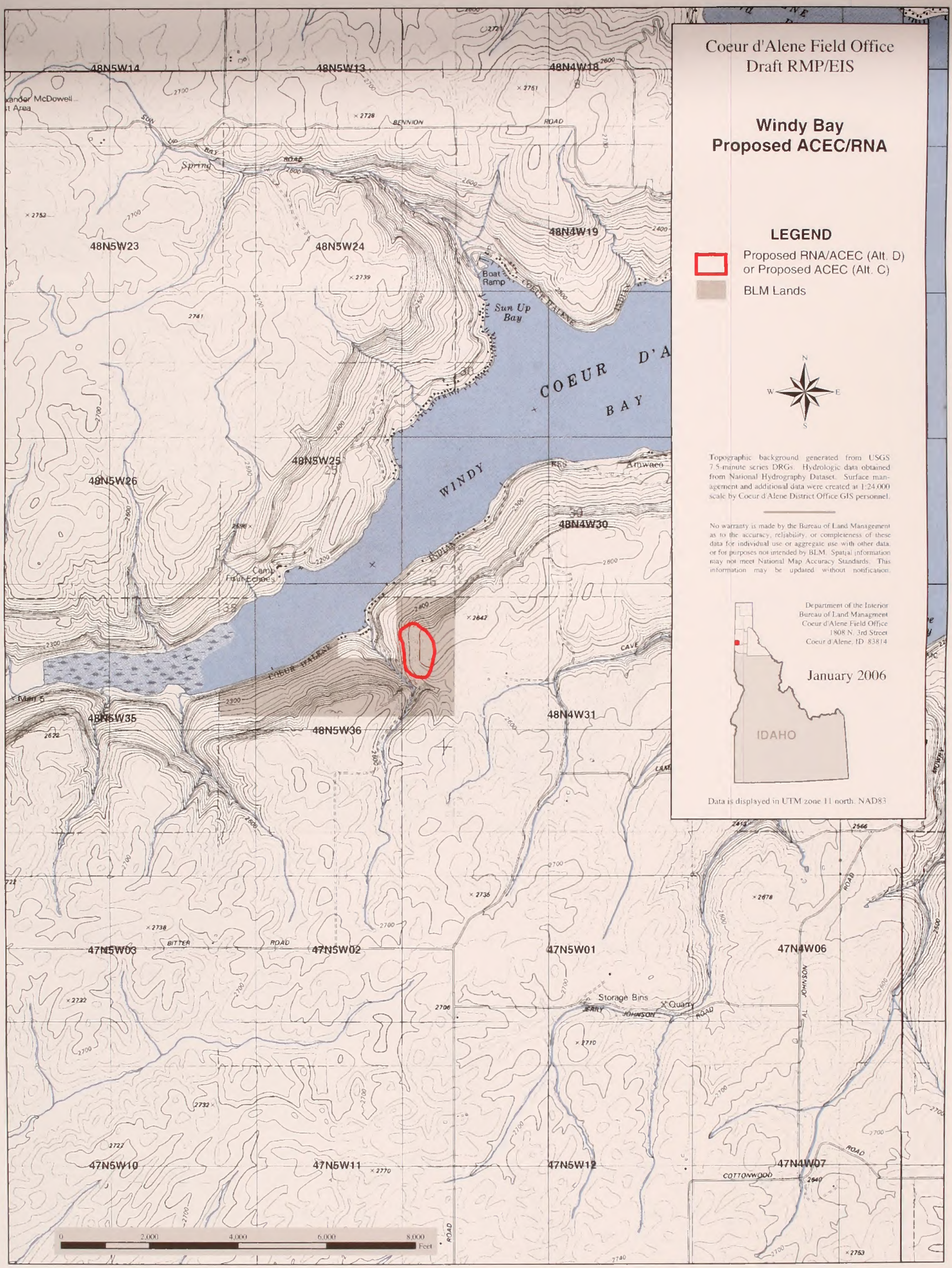


Windy Bay
Proposed ACEC/RNA

Map 63

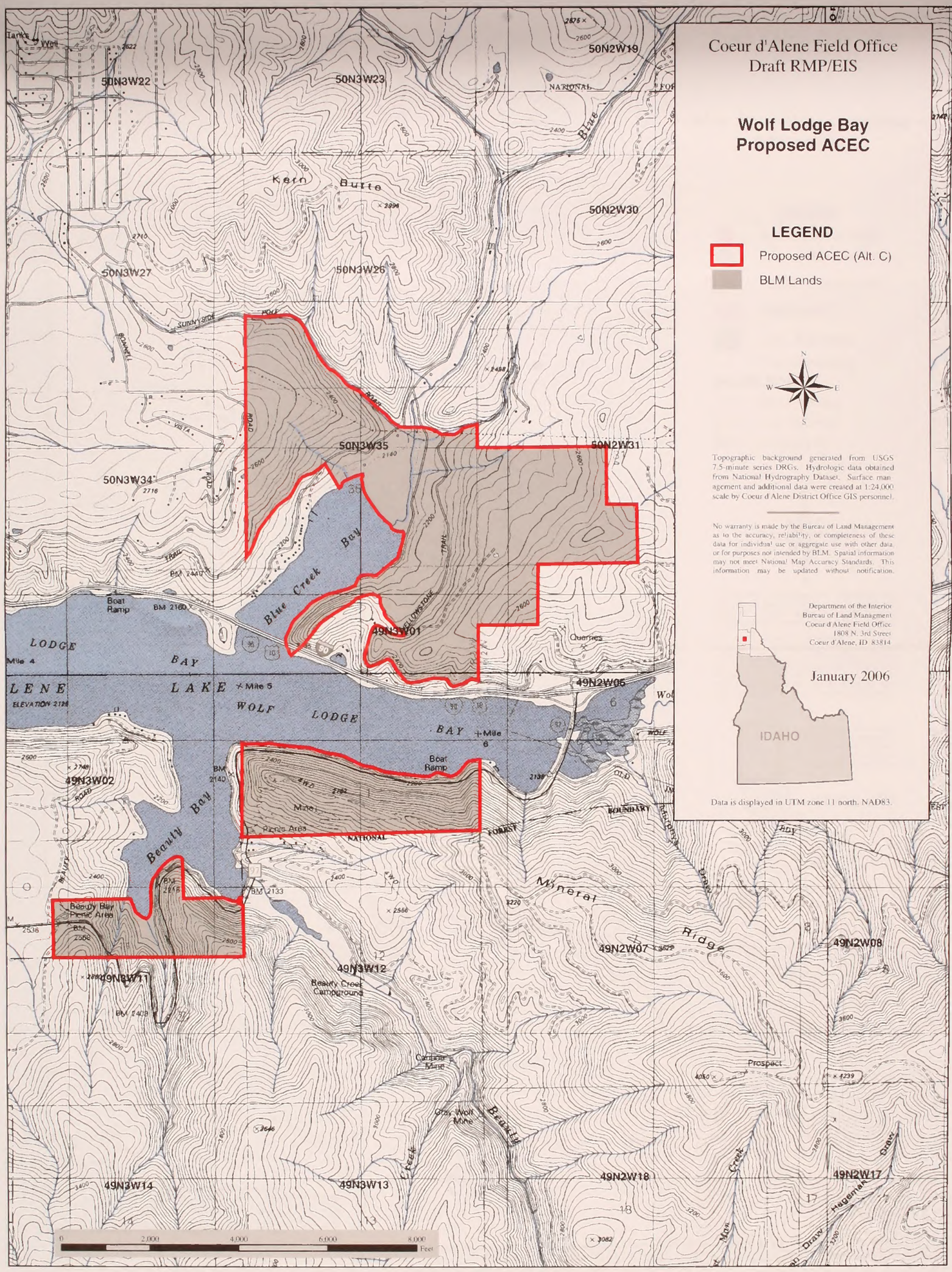


# Wolf Lodge Bay Proposed ACEC

Map 64

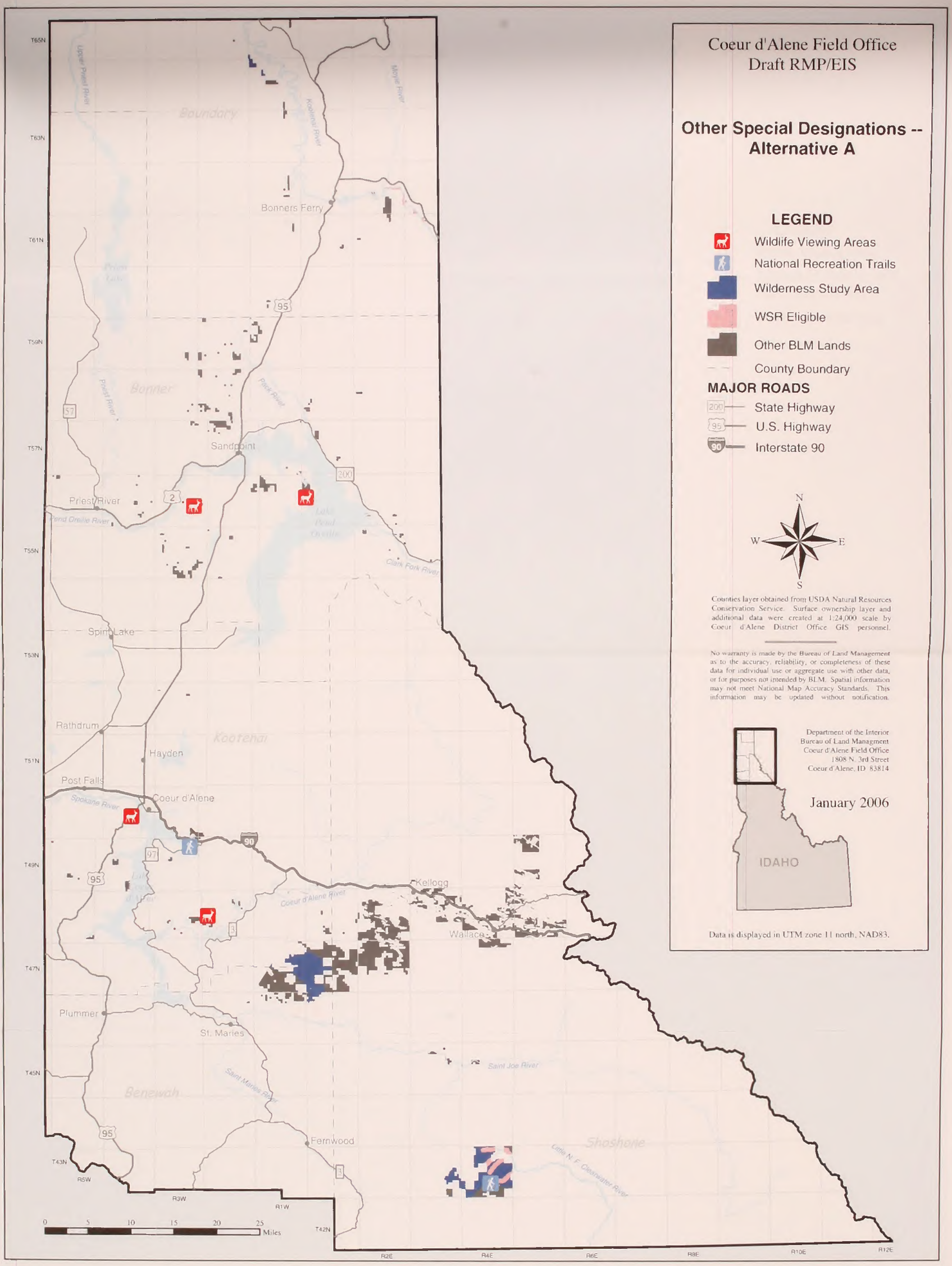


**Other Special Designations (Wild/Scenic River Segments, Wilderness Study Areas, National Recreation Trails, and Wildlife Viewing Areas) -- Alternative A**

Map 65

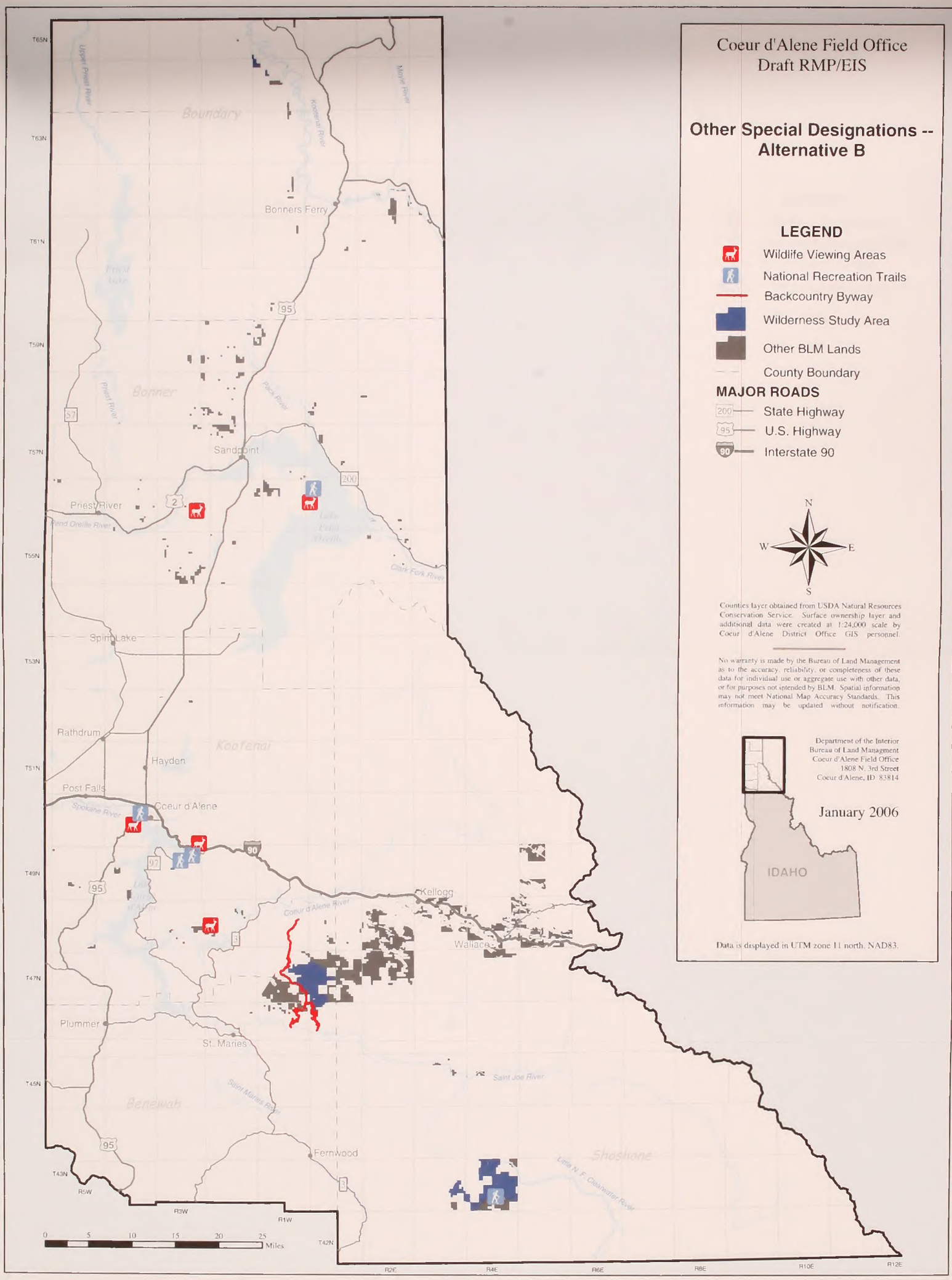


# Other Special Designations (Wilderness Study Areas, National Recreation Trails, Backcountry Byways, and Wildlife Viewing Areas) -- Alternative B

Map 66

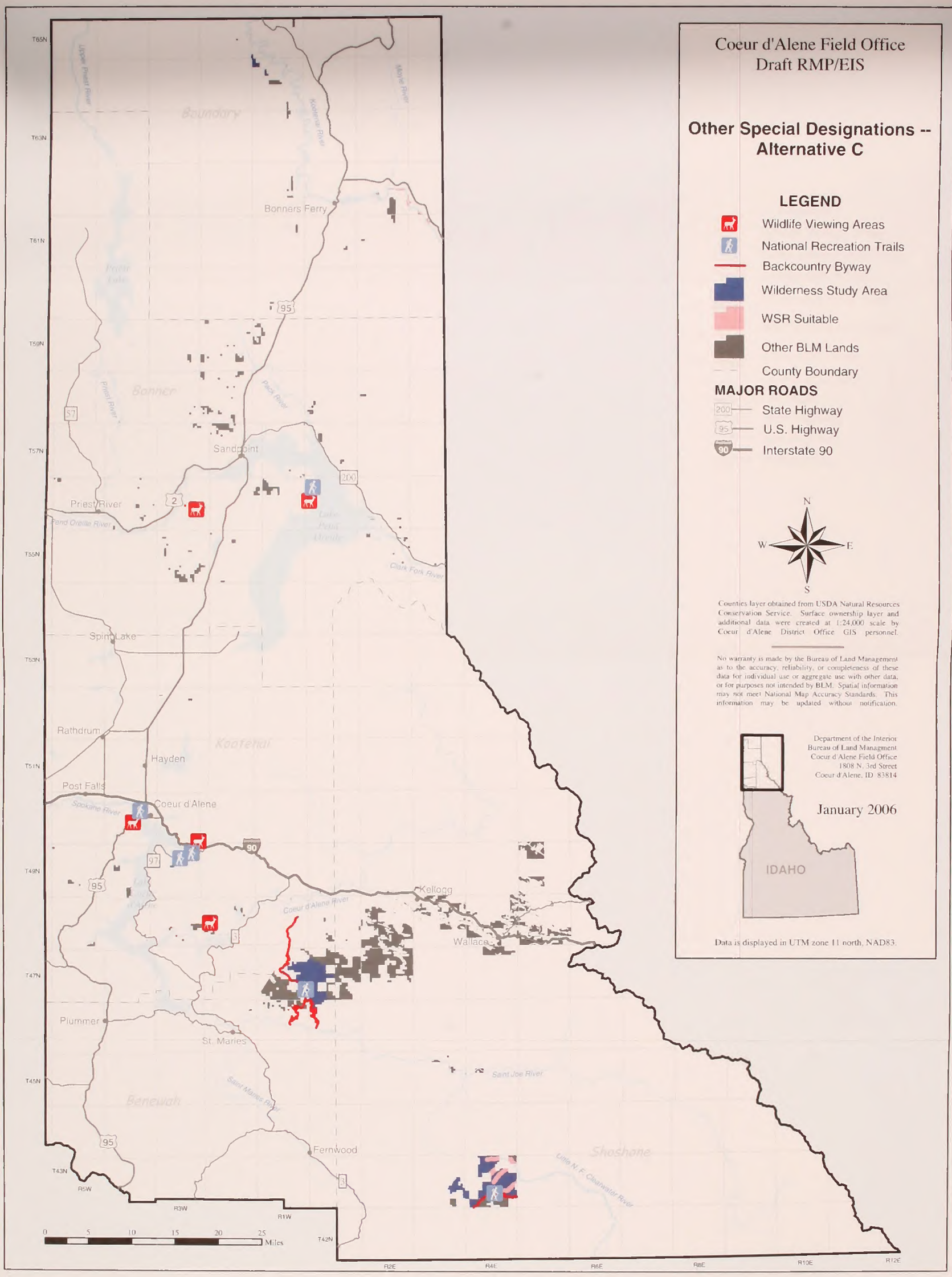


U.S. DEPARTMENT OF THE INTERIOR
BUREAU OF LAND MANAGEMENT

**Other Special Designations (Wild/Scenic River Segments, Wilderness Study Areas, National Recreation Trails, Wildlife Viewing Areas, and Backcountry Byways) -- Alternative C**

Map 67

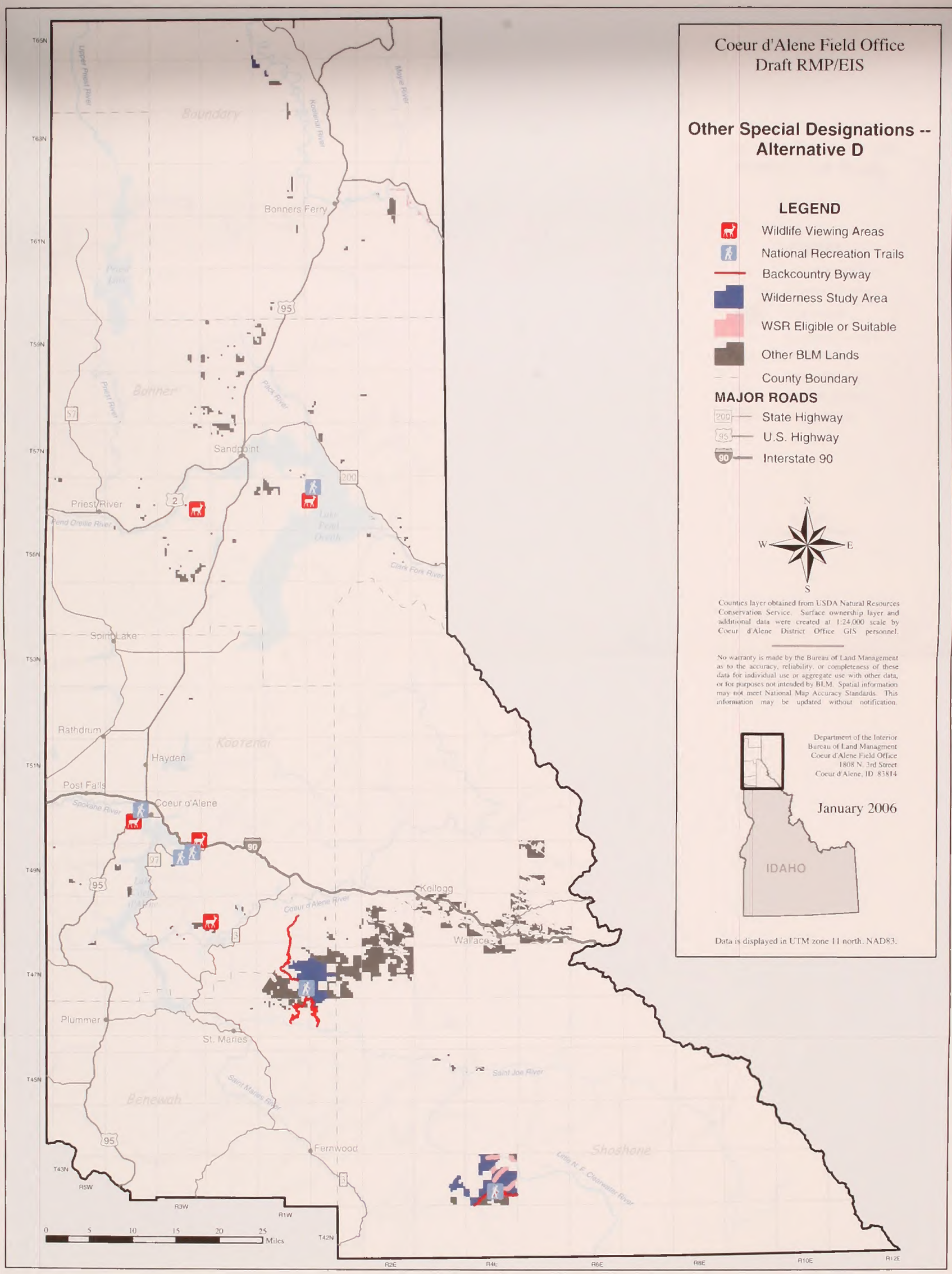


# Other Special Designations (Wild/Scenic River Segments, Wilderness Study Areas, National Recreation Trails, Wildlife Viewing Areas, and Backcountry Byways) -- Alternative D

Map 68

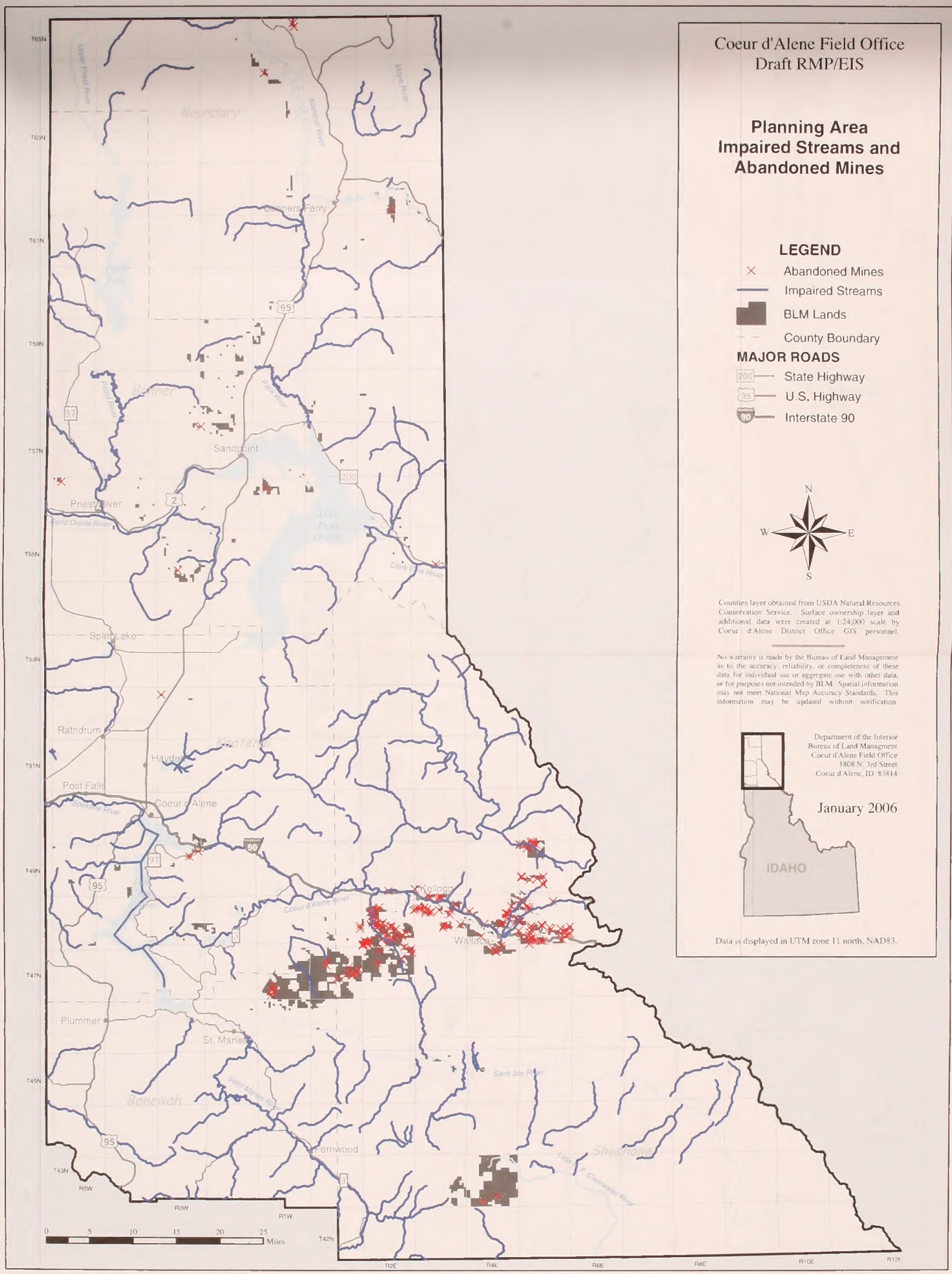


# Planning Area Impaired Streams and Abandoned Mines

Map 69

Coeur d'Alene Field Office
Draft RMP/EIS

## Silver Valley Impaired Streams, Hazardous Materials Sites and Abandoned Mines

### LEGEND

- Hazardous Materials
- Abandoned Mines
- Impaired Streams
- BLM Lands
- County Boundary

### MAJOR ROADS

- 200 State Highway
- 95 U.S. Highway
- 90 Interstate 90

N W E S

Counties layer obtained from USDA Natural Resources Conservation Service. Surface ownership layer and additional data were created at 1:24,000 scale by Coeur d'Alene District Office GIS personnel.

No warranty is made by the Bureau of Land Management as to the accuracy, reliability, or completeness of these data for individual use or aggregate use with other data, or for purposes not intended by BLM. Spatial information may not meet National Map Accuracy Standards. This information may be updated without notification.

Department of the Interior
Bureau of Land Managment
Coeur d'Alene Field Office
1808 N. 3rd Street
Coeur d'Alene, ID 83814

January 2006

Data is displayed in UTM zone 11 north, NAD83.

Map 70

# Silver Valley Impaired Streams, Hazardous Materials Sites and Abandoned Mines

Coeur d'Alene Field Office
Draft RMP/EIS

## Eligible Wild and Scenic River Segments

### LEGEND

Colored areas indicate BLM lands, 0.25-mile either side.

- Wild Eligible
- Recreational Eligible
- Scenic River Eligible
- Other BLM Lands

Topographic background generated from USGS 7.5-minute series DRGs. Hydrologic data obtained from National Hydrography Dataset. Surface management and additional data were created at 1:24,000 scale by Coeur d'Alene District Office GIS personnel.

No warranty is made by the Bureau of Land Management as to the accuracy, reliability, or completeness of these data for individual use or aggregate use with other data, or for purposes not intended by BLM. Spatial information may not meet National Map Accuracy Standards. This information may be updated without notification.

Department of the Interior
Bureau of Land Managment
Coeur d'Alene Field Office
1808 N. 3rd Street
Coeur d'Alene, ID 83814

January 2006

Data is displayed in UTM zone 11 north, NAD83.

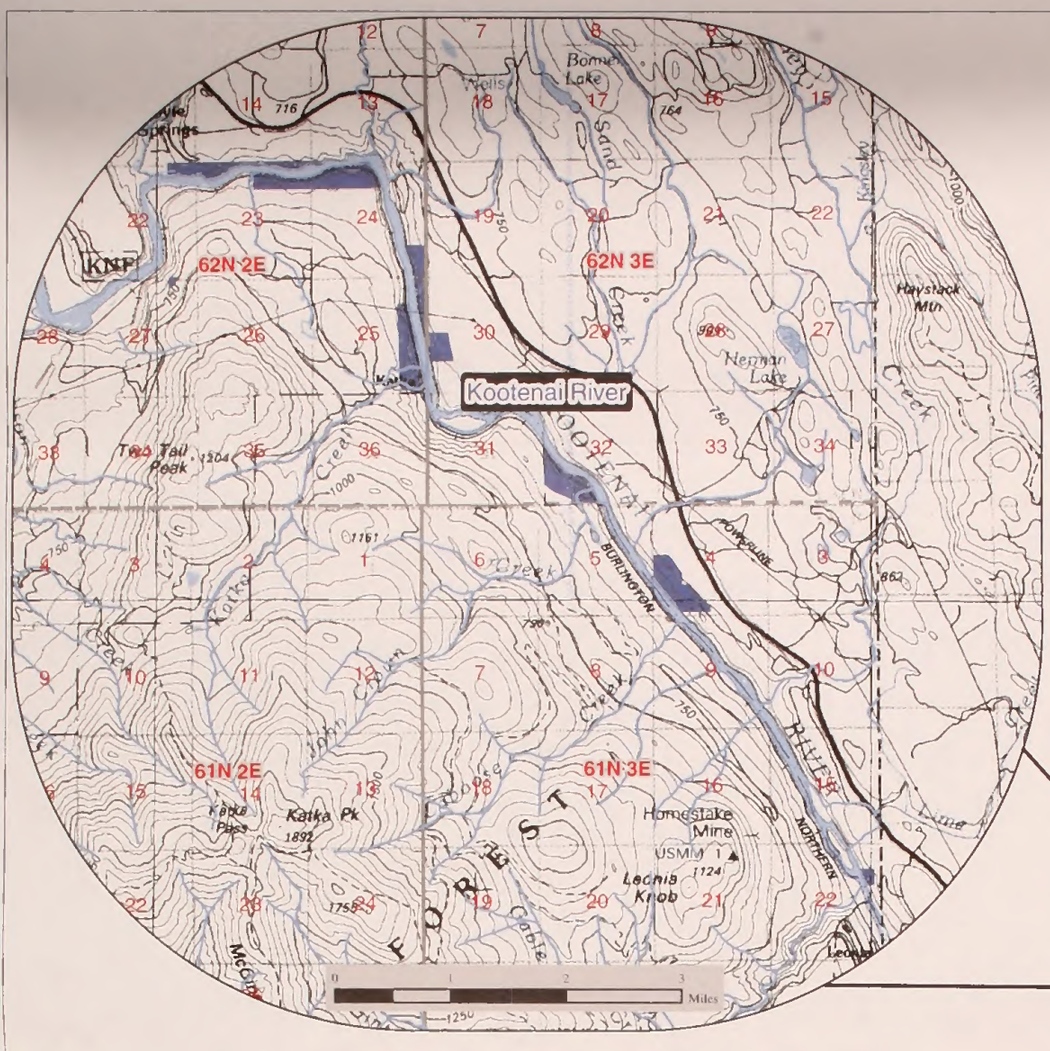


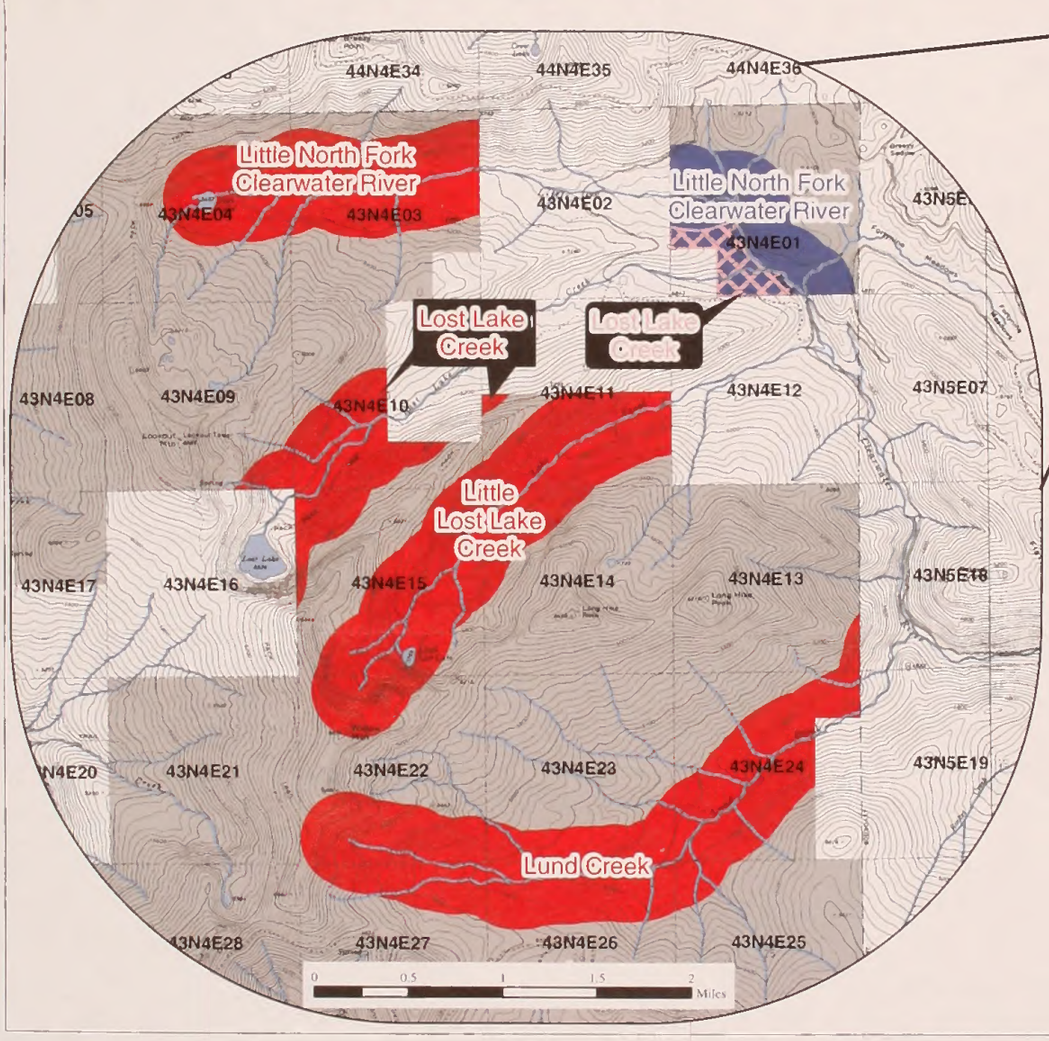


U.S. DEPARTMENT OF THE INTERIOR
BUREAU OF LAND MANAGEMENT

# Eligible Wild and Scenic River Segments

Map 71

US Department of the Interior
Bureau of Land Management

Coeur d'Alene Field Office
Draft RMP/EIS

Coeur d'Alene, Idaho
January 2006

# Motorized Route Designations - Silver Valley
# Alternative A

Under Alternative A, all BLM-managed land is "open" to off-road motorized travel unless designated "limited" or "closed" (see legend) on this map. All roads and trails within the "open" areas are open to use by all types of motorized vehicles, all year.

0 1 2 4 6 8 Miles

N W E S

Idaho

This map is intended for display purposes only. No warranty is made by the Bureau of Land Management as to the accuracy, reliability or completeness of these data for individual or aggregate use with other data, or for purposes not intended by BLM. This map may not meet National Map Accuracy Standards. This product was developed using a Geographic Information System and information may be updated without notification.

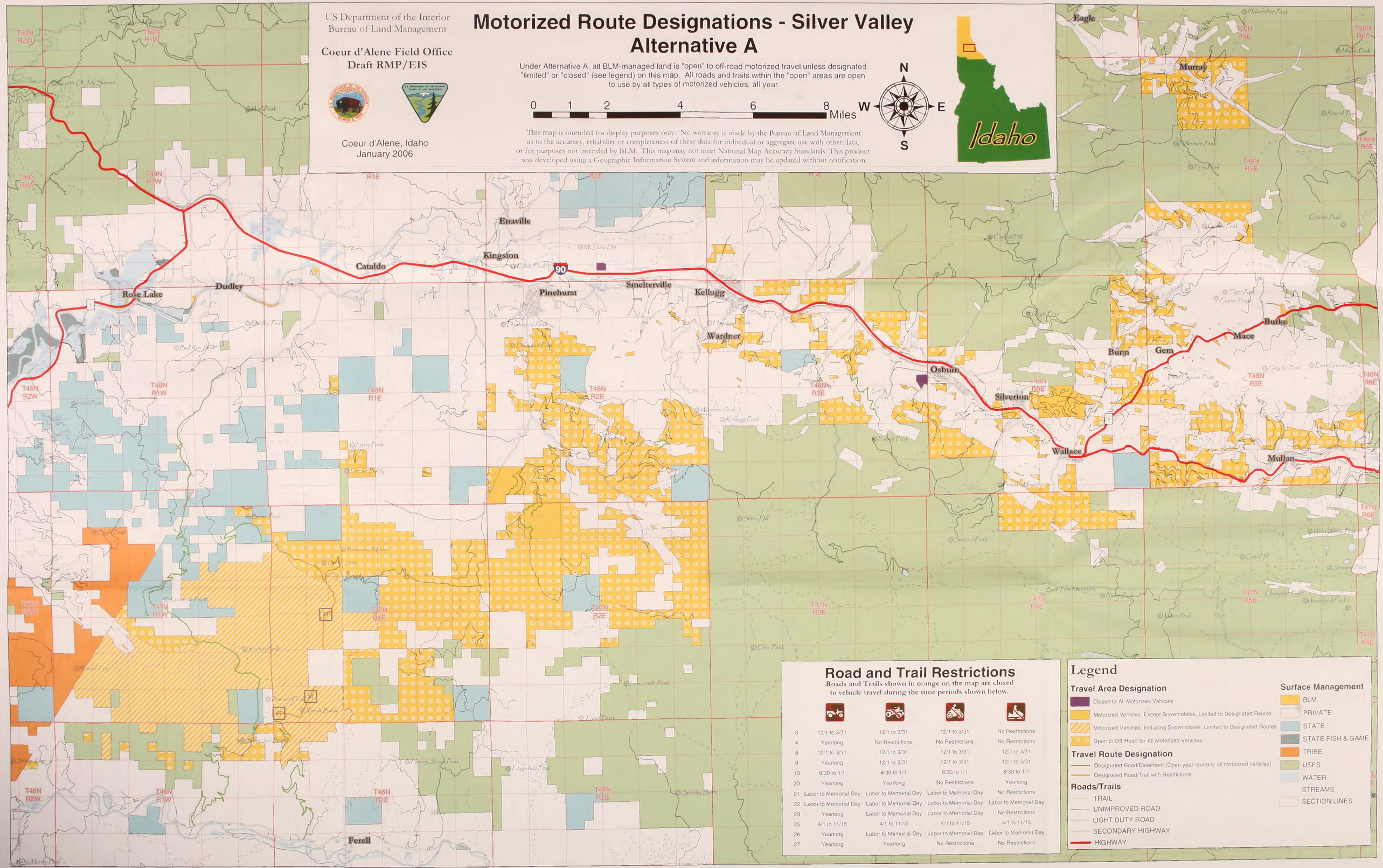


## Road and Trail Restrictions

Roads and Trails shown in orange on the map are closed to vehicle travel during the time periods shown below.

| | | | | |
|---|---|---|---|---|
| 3 | 12/1 to 3/31 | 12/1 to 3/31 | 12/1 to 3/31 | No Restrictions |
| 4 | Yearlong | No Restrictions | No Restrictions | No Restrictions |
| 8 | 12/1 to 3/31 | 12/1 to 3/31 | 12/1 to 3/31 | 12/1 to 3/31 |
| 9 | Yearlong | 12/1 to 3/31 | 12/1 to 3/31 | 12/1 to 3/31 |
| 10 | 8/30 to 1/1 | 8/30 to 1/1 | 8/30 to 1/1 | 8/30 to 1/1 |
| 20 | Yearlong | Yearlong | No Restrictions | Yearlong |
| 21 | Labor to Memorial Day | Labor to Memorial Day | Labor to Memorial Day | No Restrictions |
| 22 | Labor to Memorial Day | Labor to Memorial Day | Labor to Memorial Day | Labor to Memorial Day |
| 23 | Yearlong | Labor to Memorial Day | Labor to Memorial Day | No Restrictions |
| 25 | 4/1 to 11/15 | 4/1 to 11/15 | 4/1 to 11/15 | 4/1 to 11/15 |
| 26 | Yearlong | Labor to Memorial Day | Labor to Memorial Day | Labor to Memorial Day |
| 27 | Yearlong | Yearlong | No Restrictions | No Restrictions |

## Legend

### Travel Area Designation

- Closed to All Motorized Vehicles
- Motorized Vehicles, Except Snowmobiles, Limited to Designated Routes
- Motorized Vehicles, Including Snowmobiles, Limited to Designated Routes
- Open to Off-Road for All Motorized Vehicles

### Travel Route Designation

- Designated Road/Easement (Open year round to all motorized vehicles)
- Designated Road/Trail with Restrictions

### Roads/Trails

- TRAIL
- UNIMPROVED ROAD
- LIGHT DUTY ROAD
- SECONDARY HIGHWAY
- HIGHWAY

### Surface Management

- BLM
- PRIVATE
- STATE
- STATE FISH & GAME
- TRIBE
- USFS
- WATER
- STREAMS
- SECTION LINES

US Department of the Interior
Bureau of Land Management

Coeur d'Alene Field Office
Draft RMP/EIS

Coeur d'Alene, Idaho
January 2006

# Motorized Route Designations - Silver Valley
# Alternative B

Under Alternative B, motorized vehicle travel (except for snowmobiles) is "limited" to designated roads and trails on all BLM-managed land, except within areas designated as "closed" (see legend). Some of the designated roads and trails also have vehicle class or seasonal restrictions. There are no "open" areas under this alternative - off-road motorized travel is not permitted, except for snowmobiles. Snowmobiles are allowed to travel off-road on all BLM lands, except where depicted otherwise on this map.

0 1 2 4 6 8 Miles

N W E S

Idaho

This map is intended for display purposes only. No warranty is made by the Bureau of Land Management as to the accuracy, reliability or completeness of these data for individual or aggregate use with other data, or for purposes not intended by BLM. This map may not meet National Map Accuracy Standards. This product was developed using a Geographic Information System and information may be updated without notification.

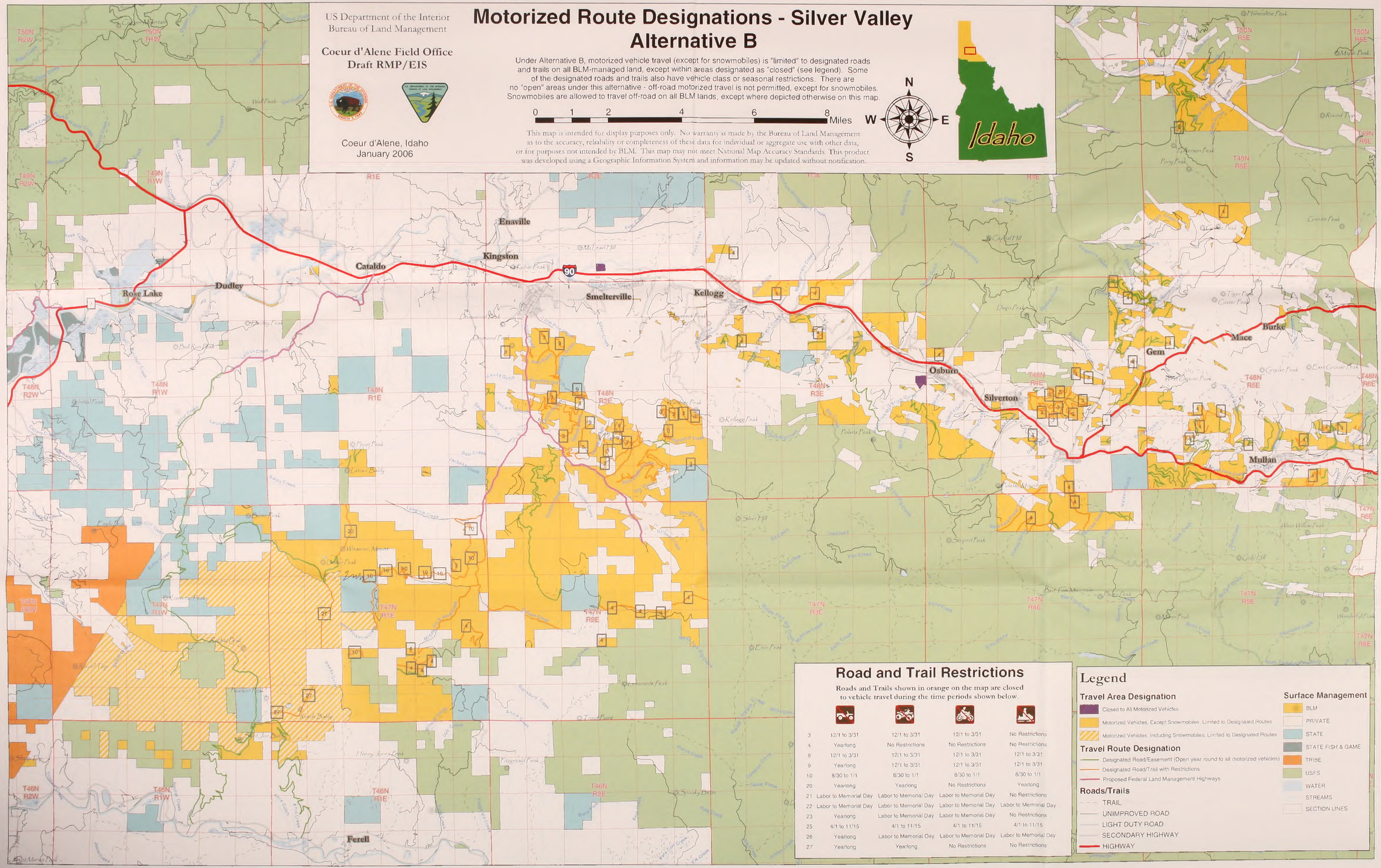


## Road and Trail Restrictions

Roads and Trails shown in orange on the map are closed to vehicle travel during the time periods shown below.

| | | | | |
|---|---|---|---|---|
| 3 | 12/1 to 3/31 | 12/1 to 3/31 | 12/1 to 3/31 | No Restrictions |
| 4 | Yearlong | No Restrictions | No Restrictions | No Restrictions |
| 8 | 12/1 to 3/31 | 12/1 to 3/31 | 12/1 to 3/31 | 12/1 to 3/31 |
| 9 | Yearlong | 12/1 to 3/31 | 12/1 to 3/31 | 12/1 to 3/31 |
| 10 | 8/30 to 1/1 | 8/30 to 1/1 | 8/30 to 1/1 | 8/30 to 1/1 |
| 20 | Yearlong | Yearlong | No Restrictions | Yearlong |
| 21 | Labor to Memorial Day | Labor to Memorial Day | Labor to Memorial Day | No Restrictions |
| 22 | Labor to Memorial Day | Labor to Memorial Day | Labor to Memorial Day | Labor to Memorial Day |
| 23 | Yearlong | Labor to Memorial Day | Labor to Memorial Day | No Restrictions |
| 25 | 4/1 to 11/15 | 4/1 to 11/15 | 4/1 to 11/15 | 4/1 to 11/15 |
| 26 | Yearlong | Labor to Memorial Day | Labor to Memorial Day | Labor to Memorial Day |
| 27 | Yearlong | Yearlong | No Restrictions | No Restrictions |

## Legend

### Travel Area Designation

- Closed to All Motorized Vehicles
- Motorized Vehicles, Except Snowmobiles; Limited to Designated Routes
- Motorized Vehicles, Including Snowmobiles; Limited to Designated Routes

### Travel Route Designation

- Designated Road/Easement (Open year round to all motorized vehicles)
- Designated Road/Trail with Restrictions
- Proposed Federal Land Management Highways

### Roads/Trails

- TRAIL
- UNIMPROVED ROAD
- LIGHT DUTY ROAD
- SECONDARY HIGHWAY
- HIGHWAY

### Surface Management

- BLM
- PRIVATE
- STATE
- STATE FISH & GAME
- TRIBE
- USFS
- WATER
- STREAMS
- SECTION LINES

US Department of the Interior
Bureau of Land Management

Coeur d'Alene Field Office
Draft RMP/EIS

Coeur d'Alene, Idaho
January 2006

# Motorized Route Designations - Silver Valley Alternative C

Under Alternative C, motorized vehicle travel (including snowmobiles) is "limited" to designated roads and trails on all BLM managed land, except within areas designated as "closed" (see legend). Some of the designated roads and trails also have vehicle class or seasonal restrictions. There are no "open" areas under this alternative - off-road motorized travel (including snowmobiles) is not permitted.

0 1 2 4 6 8 Miles

N W E S

Idaho

This map is intended for display purposes only. No warranty is made by the Bureau of Land Management as to the accuracy, reliability or completeness of these data for individual or aggregate use with other data, or for purposes not intended by BLM. This map may not meet National Map Accuracy Standards. This product was developed using a Geographic Information System and information may be updated without notification.

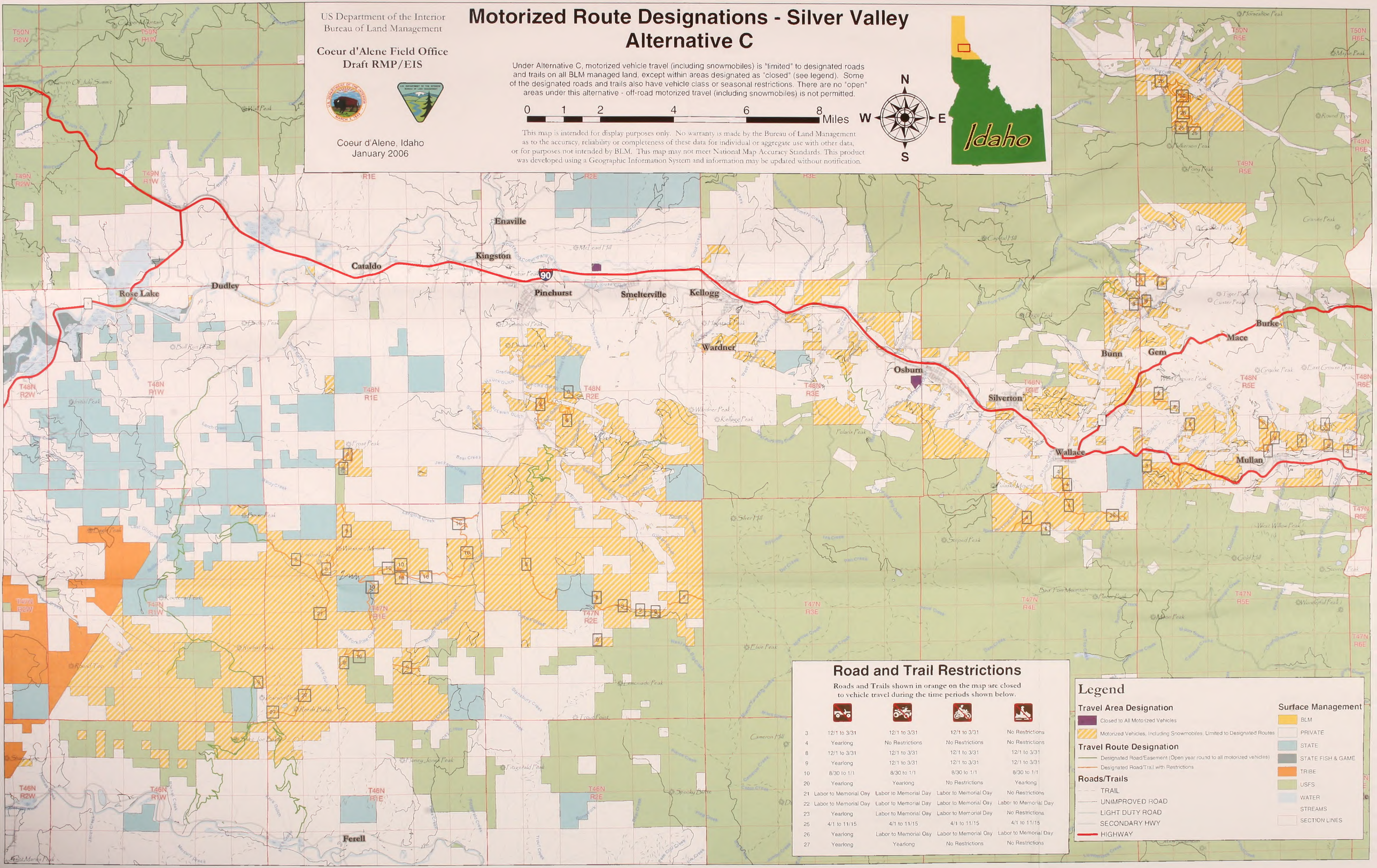


## Road and Trail Restrictions

Roads and Trails shown in orange on the map are closed to vehicle travel during the time periods shown below.

| | | | | |
|---|---|---|---|---|
| 3 | 12/1 to 3/31 | 12/1 to 3/31 | 12/1 to 3/31 | No Restrictions |
| 4 | Yearlong | No Restrictions | No Restrictions | No Restrictions |
| 8 | 12/1 to 3/31 | 12/1 to 3/31 | 12/1 to 3/31 | 12/1 to 3/31 |
| 9 | Yearlong | 12/1 to 3/31 | 12/1 to 3/31 | 12/1 to 3/31 |
| 10 | 8/30 to 1/1 | 8/30 to 1/1 | 8/30 to 1/1 | 8/30 to 1/1 |
| 20 | Yearlong | Yearlong | No Restrictions | Yearlong |
| 21 | Labor to Memorial Oay | Labor to Memorial Day | Labor to Memorial Oay | No Restrictions |
| 22 | Labor to Memorial Oay | Labor to Memorial Day | Labor to Memorial Oay | Labor to Memorial Day |
| 23 | Yearlong | Labor to Memorial Oay | Labor to Memorial Day | No Restrictions |
| 25 | 4/1 to 11/15 | 4/1 to 11/15 | 4/1 to 11/15 | 4/1 to 11/15 |
| 26 | Yearlong | Labor to Memorial Oay | Labor to Memorial Oay | Labor to Memorial Day |
| 27 | Yearlong | Yearlong | No Restrictions | No Restrictions |

## Legend

**Travel Area Designation**
- Closed to All Motorized Vehicles
- Motorized Vehicles, Including Snowmobiles, Limited to Designated Routes

**Travel Route Designation**
- Designated Road/Easement (Open year round to all motorized vehicles)
- Designated Road/Trail with Restrictions

**Roads/Trails**
- TRAIL
- UNIMPROVED ROAD
- LIGHT DUTY ROAD
- SECONDARY HWY
- HIGHWAY

**Surface Management**
- BLM
- PRIVATE
- STATE
- STATE FISH & GAME
- TRIBE
- USFS
- WATER
- STREAMS
- SECTION LINES

US Department of the Interior
Bureau of Land Management

Coeur d'Alene Field Office
Draft RMP/EIS

Coeur d'Alene, Idaho
January 2006

# Motorized Route Designations - Silver Valley
## Alternative D

Under Alternative D, motorized vehicle travel (except snowmobiles) is "limited" to designated roads and trails on all BLM managed land, except within areas designated as "closed" (see legend). Some of the designated roads and trails also have vehicle class or seasonal restrictions. There are no "open" areas under this alternative - off-road motorized travel is not permitted, except for snowmobiles. Snowmobiles are allowed to travel off-road on all BLM lands, except where depicted otherwise on this map.

0 1 2 4 6 8 Miles

N W E S

This map is intended for display purposes only. No warranty is made by the Bureau of Land Management as to the accuracy, reliability or completeness of these data for individual or aggregate use with other data, or for purposes not intended by BLM. This map may not meet National Map Accuracy Standards. This product was developed using a Geographic Information System and information may be updated without notification.

Rose Lake
Dudley
Cataldo
Kingston
Enaville
Smelterville
Kellogg
Osburn
Silverton
Gem
Mace
Burke
Mullan
Ferell

## Road and Trail Restrictions

Roads and Trails shown in orange on the map are closed to vehicle travel during the time periods shown below.

| | | | | |
|---|---|---|---|---|
| 3 | 12/1 to 3/31 | 12/1 to 3/31 | 12/1 to 3/31 | No Restrictions |
| 4 | Yearlong | No Restrictions | No Restrictions | No Restrictions |
| 8 | 12/1 to 3/31 | 12/1 to 3/31 | 12/1 to 3/31 | 12/1 to 3/31 |
| 9 | Yearlong | 12/1 to 3/31 | 12/1 to 3/31 | 12/1 to 3/31 |
| 10 | 8/30 to 1/1 | 8/30 to 1/1 | 8/30 to 1/1 | 8/30 to 1/1 |
| 14 | Yearlong | 8/30 to 1/1 | 8/30 to 1/1 | 8/30 to 1/1 |
| 20 | Yearlong | Yearlong | No Restrictions | Yearlong |
| 21 | Labor to Memorial Day | Labor to Memorial Day | Labor to Memorial Day | No Restrictions |
| 22 | Labor to Memorial Day | Labor to Memorial Day | Labor to Memorial Day | Labor to Memorial Day |
| 23 | Yearlong | Labor to Memorial Day | Labor to Memorial Day | No Restrictions |
| 25 | 4/1 to 11/15 | 4/1 to 11/15 | 4/1 to 11/15 | 4/1 to 11/15 |
| 26 | Yearlong | Labor to Memorial Day | Labor to Memorial Day | Labor to Memorial Day |
| 27 | Yearlong | Yearlong | No Restrictions | No Restrictions |

## Legend

### Travel Area Designation
- Closed to All Motorized Vehicles
- Motorized Vehicles, Except Snowmobiles, Limited to Designated Routes
- Motorized Vehicles, Including Snowmobiles, Limited to Designated Routes

### Travel Route Designation
- Designated Road/Easement (Open year round to all motorized vehicles)
- Designated Road/Trail with Restrictions
- Proposed Federal Land Management Highways

### Roads/Trails
- TRAIL
- UNIMPROVED ROAD
- LIGHT DUTY ROAD
- SECONDARY HWY
- HIGHWAY

### Surface Management
- BLM
- PRIVATE
- STATE
- STATE FISH & GAME
- TRIBE
- USFS
- WATER
- STREAMS
- SECTION LINES

## Road and Trail Restrictions

Roads and Trails shown in orange on the map are closed to vehicle travel during the time periods shown below.

| | | | | |
|---|---|---|---|---|
| 3 | 12/1 to 3/31 | 12/1 to 3/31 | 12/1 to 3/31 | No Restrictions |
| 4 | Yearlong | No Restrictions | No Restrictions | No Restrictions |
| 8 | 12/1 to 3/31 | 12/1 to 3/31 | 12/1 to 3/31 | 12/1 to 3/31 |
| 9 | Yearlong | 12/1 to 3/31 | 12/1 to 3/31 | 12/1 to 3/31 |
| 10 | 8/30 to 1/1 | 8/30 to 1/1 | 8/30 to 1/1 | 8/30 to 1/1 |
| 20 | Yearlong | Yearlong | No Restrictions | Yearlong |
| 21 | Labor to Memorial Day | Labor to Memorial Day | Labor to Memorial Day | No Restrictions |
| 22 | Labor to Memorial Day | Labor to Memorial Day | Labor to Memorial Day | Labor to Memorial Day |
| 23 | Yearlong | Labor to Memorial Day | Labor to Memorial Day | No Restrictions |
| 25 | 4/1 to 11/15 | 4/1 to 11/15 | 4/1 to 11/15 | 4/1 to 11/15 |
| 26 | Yearlong | Labor to Memorial Day | Labor to Memorial Day | Labor to Memorial Day |
| 27 | Yearlong | Yearlong | No Restrictions | No Restrictions |

US Department of the Interior
Bureau of Land Management

Coeur d'Alene Field Office
Draft RMP/EIS

Coeur d'Alene, Idaho
January 2006

# Motorized Route Designations - Widow Mountain
# Alternative B

Under Alternative B, motorized vehicle travel (except for snowmobiles) is "limited" to designated roads and trails on all BLM-managed land, except within areas designated as "closed" (see legend). Some of the designated roads and trails also have vehicle class or seasonal restrictions. There are no "open" areas under this alternative - off-road motorized travel is not permitted, except for snowmobiles. Snowmobiles are allowed to travel off-road on all BLM lands, except where depicted otherwise on this map.

0 0.5 1 2 3 4 Miles

This map is intended for display purposes only. No warranty is made by the Bureau of Land Management as to the accuracy, reliability or completeness of these data for individual or aggregate use with other data, or for purposes not intended by BLM. This map may not meet National Map Accuracy Standards. This product was developed using a Geographic Information System and information may be updated without notification.

N W E S

Idaho

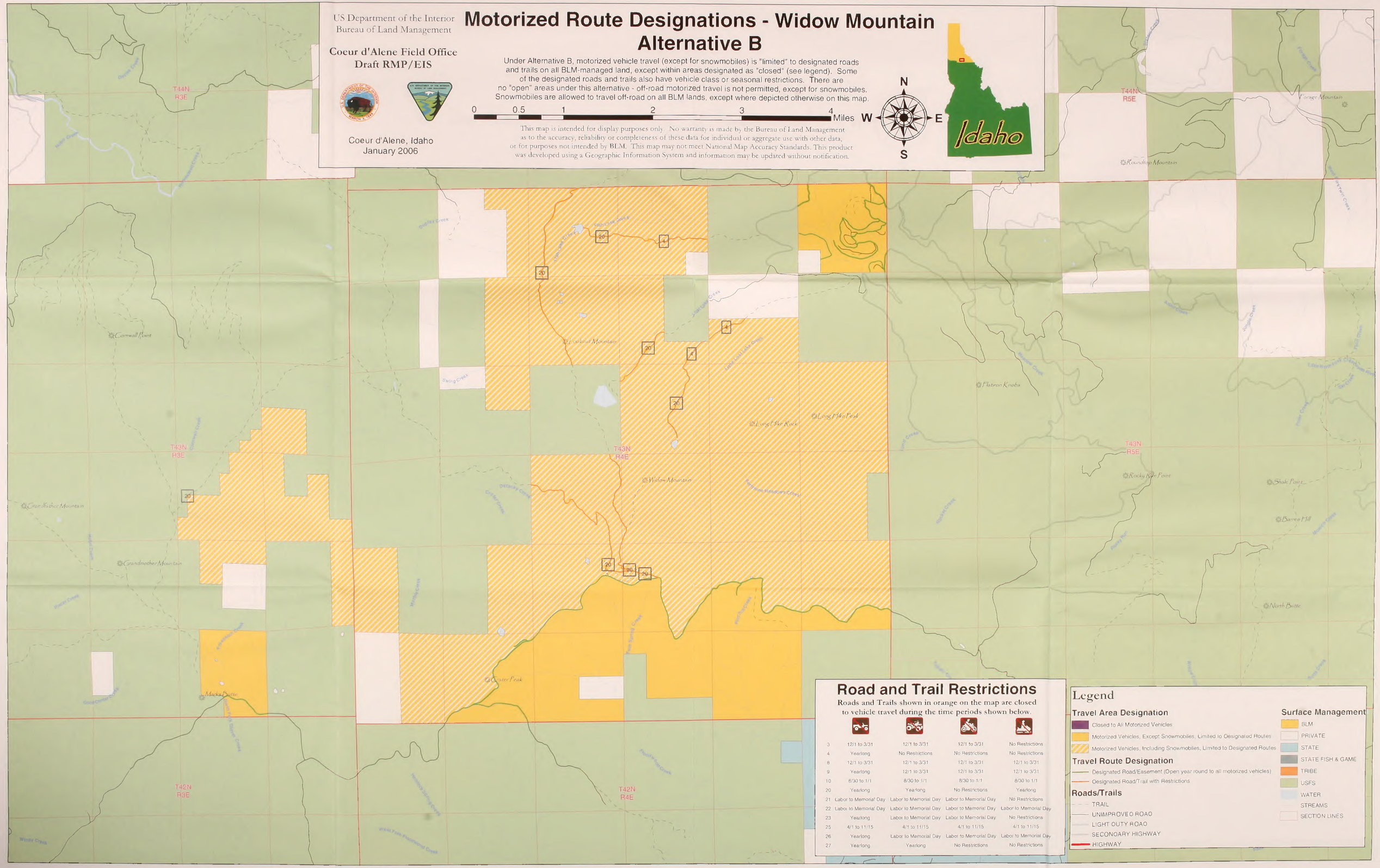


## Road and Trail Restrictions

Roads and Trails shown in orange on the map are closed to vehicle travel during the time periods shown below.

| | | | | |
|---|---|---|---|---|
| 3 | 12/1 to 3/31 | 12/1 to 3/31 | 12/1 to 3/31 | No Restrictions |
| 4 | Yearlong | No Restrictions | No Restrictions | No Restrictions |
| 8 | 12/1 to 3/31 | 12/1 to 3/31 | 12/1 to 3/31 | 12/1 to 3/31 |
| 9 | Yearlong | 12/1 to 3/31 | 12/1 to 3/31 | 12/1 to 3/31 |
| 10 | 8/30 to 1/1 | 8/30 to 1/1 | 8/30 to 1/1 | 8/30 to 1/1 |
| 20 | Yearlong | Yearlong | No Restrictions | Yearlong |
| 21 | Labor to Memorial Day | Labor to Memorial Day | Labor to Memorial Day | No Restrictions |
| 22 | Labor to Memorial Day | Labor to Memorial Day | Labor to Memorial Day | Labor to Memorial Day |
| 23 | Yearlong | Labor to Memorial Day | Labor to Memorial Day | No Restrictions |
| 25 | 4/1 to 11/15 | 4/1 to 11/15 | 4/1 to 11/15 | 4/1 to 11/15 |
| 26 | Yearlong | Labor to Memorial Day | Labor to Memorial Day | Labor to Memorial Day |
| 27 | Yearlong | Yearlong | No Restrictions | No Restrictions |

## Legend

### Travel Area Designation
- Closed to All Motorized Vehicles
- Motorized Vehicles, Except Snowmobiles, Limited to Designated Routes
- Motorized Vehicles, Including Snowmobiles, Limited to Designated Routes

### Travel Route Designation
- Designated Road/Easement (Open year round to all motorized vehicles)
- Designated Road/Trail with Restrictions

### Roads/Trails
- TRAIL
- UNIMPROVED ROAD
- LIGHT DUTY ROAD
- SECONDARY HIGHWAY
- HIGHWAY

### Surface Management
- BLM
- PRIVATE
- STATE
- STATE FISH & GAME
- TRIBE
- USFS
- WATER
- STREAMS
- SECTION LINES

US Department of the Interior
Bureau of Land Management

Coeur d'Alene Field Office
Draft RMP/EIS

Coeur d'Alene, Idaho
January 2006

# Motorized Route Designations - Widow Mountain
## Alternative C

Under Alternative C, motorized vehicle travel (including snowmobiles) is "limited" to designated roads and trails on all BLM managed land, except within areas designated as "closed" (see legend). Some of the designated roads and trails also have vehicle class or seasonal restrictions. There are no "open" areas under this alternative - off-road motorized travel (including snowmobiles) is not permitted.

0 0.5 1 2 3 4 Miles

N W E S

Idaho

This map is intended for display purposes only. No warranty is made by the Bureau of Land Management as to the accuracy, reliability or completeness of these data for individual or aggregate use with other data, or for purposes not intended by BLM. This map may not meet National Map Accuracy Standards. This product was developed using a Geographic Information System and information may be updated without notification.

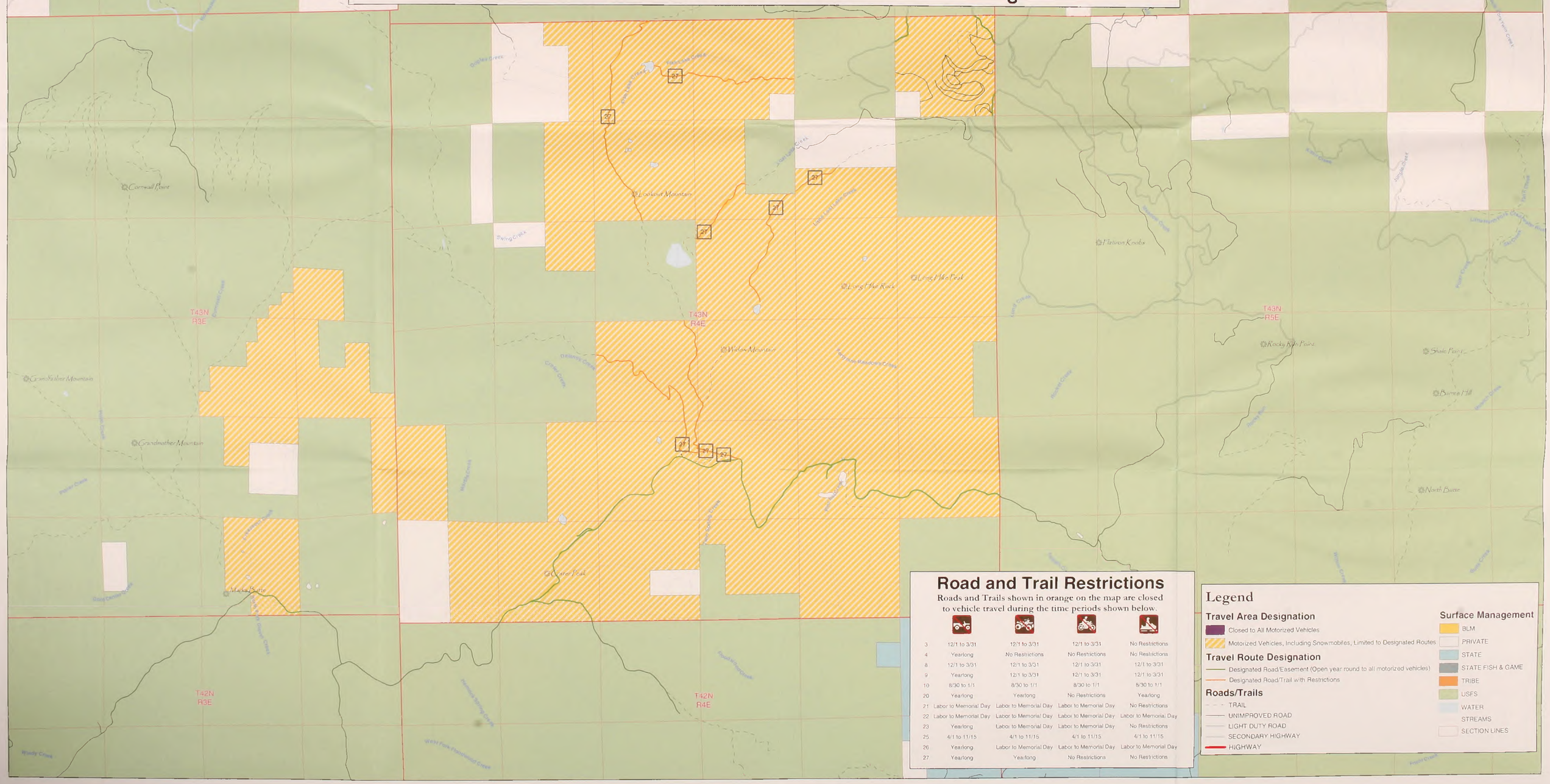


## Road and Trail Restrictions

Roads and Trails shown in orange on the map are closed to vehicle travel during the time periods shown below.

| | | | | |
|---|---|---|---|---|
| 3 | 12/1 to 3/31 | 12/1 to 3/31 | 12/1 to 3/31 | No Restrictions |
| 4 | Yearlong | No Restrictions | No Restrictions | No Restrictions |
| 8 | 12/1 to 3/31 | 12/1 to 3/31 | 12/1 to 3/31 | 12/1 to 3/31 |
| 9 | Yearlong | 12/1 to 3/31 | 12/1 to 3/31 | 12/1 to 3/31 |
| 10 | 8/30 to 1/1 | 8/30 to 1/1 | 8/30 to 1/1 | 8/30 to 1/1 |
| 20 | Yearlong | Yearlong | No Restrictions | Yearlong |
| 21 | Labor to Memorial Day | Labor to Memorial Day | Labor to Memorial Day | No Restrictions |
| 22 | Labor to Memorial Day | Labor to Memorial Day | Labor to Memorial Day | Labor to Memorial Day |
| 23 | Yearlong | Labor to Memorial Day | Labor to Memorial Day | No Restrictions |
| 25 | 4/1 to 11/15 | 4/1 to 11/15 | 4/1 to 11/15 | 4/1 to 11/15 |
| 26 | Yearlong | Labor to Memorial Day | Labor to Memorial Day | Labor to Memorial Day |
| 27 | Yearlong | Yearlong | No Restrictions | No Restrictions |

## Legend

### Travel Area Designation
- Closed to All Motorized Vehicles
- Motorized Vehicles, Including Snowmobiles, Limited to Designated Routes

### Travel Route Designation
- Designated Road/Easement (Open year round to all motorized vehicles)
- Designated Road/Trail with Restrictions

### Roads/Trails
- TRAIL
- UNIMPROVED ROAD
- LIGHT DUTY ROAD
- SECONDARY HIGHWAY
- HIGHWAY

### Surface Management
- BLM
- PRIVATE
- STATE
- STATE FISH & GAME
- TRIBE
- USFS
- WATER
- STREAMS
- SECTION LINES

## Road and Trail Restrictions

Roads and Trails shown in orange on the map are closed to vehicle travel during the time periods shown below.

| | | | | |
|---|---|---|---|---|
| 3 | 12/1 to 3/31 | 12/1 to 3/31 | 12/1 to 3/31 | No Restrictions |
| 4 | Yearlong | No Restrictions | No Restrictions | No Restrictions |
| 8 | 12/1 to 3/31 | 12/1 to 3/31 | 12/1 to 3/31 | 12/1 to 3/31 |
| 9 | Yearlong | 12/1 to 3/31 | 12/1 to 3/31 | 12/1 to 3/31 |
| 10 | 8/30 to 1/1 | 8/30 to 1/1 | 8/30 to 1/1 | 8/30 to 1/1 |
| 20 | Yearlong | Yearlong | No Restrictions | Yearlong |
| 21 | Labor to Memorial Day | Labor to Memorial Day | Labor to Memorial Day | No Restrictions |
| 22 | Labor to Memorial Day | Labor to Memorial Day | Labor to Memorial Day | Labor to Memorial Day |
| 23 | Yearlong | Labor to Memorial Day | Labor to Memorial Day | No Restrictions |
| 25 | 4/1 to 11/15 | 4/1 to 11/15 | 4/1 to 11/15 | 4/1 to 11/15 |
| 26 | Yearlong | Labor to Memorial Day | Labor to Memorial Day | Labor to Memorial Day |
| 27 | Yearlong | Yearlong | No Restrictions | No Restrictions |

## Road and Trail Restrictions

Roads and Trails shown in orange on the map are closed to vehicle travel during the time periods shown below.

| | | | | |
|---|---|---|---|---|
| 3 | 12/1 to 3/31 | 12/1 to 3/31 | 12/1 to 3/31 | No Restrictions |
| 4 | Yearlong | No Restrictions | No Restrictions | No Restrictions |
| 8 | 12/1 to 3/31 | 12/1 to 3/31 | 12/1 to 3/31 | 12/1 to 3/31 |
| 9 | Yearlong | 12/1 to 3/31 | 12/1 to 3/31 | 12/1 to 3/31 |
| 10 | 8/30 to 1/1 | 8/30 to 1/1 | 8/30 to 1/1 | 8/30 to 1/1 |
| 20 | Yearlong | Yearlong | No Restrictions | Yearlong |
| 21 | Labor to Memorial Day | Labor to Memorial Day | Labor to Memorial Day | No Restrictions |
| 22 | Labor to Memorial Day | Labor to Memorial Day | Labor to Memorial Day | Labor to Memorial Day |
| 23 | Yearlong | Labor to Memorial Day | Labor to Memorial Day | No Restrictions |
| 25 | 4/1 to 11/15 | 4/1 to 11/15 | 4/1 to 11/15 | 4/1 to 11/15 |
| 26 | Yearlong | Labor to Memorial Day | Labor to Memorial Day | Labor to Memorial Day |
| 27 | Yearlong | Yearlong | No Restrictions | No Restrictions |

## Legend

### Travel Area Designation

- Closed to All Motorized Vehicles
- Motorized Vehicles, Except Snowmobiles, Limited to Designated Routes
- Motorized Vehicles, Including Snowmobiles, Limited to Designated Routes
- Open to Off-Road for All Motorized Vehicles

### Travel Route Designation

- Designated Road/Easement (Open year round to all motorized vehicles)
- Designated Road/Trail with Restrictions

### Roads/Trails

- TRAIL
- UNIMPROVED ROAD
- LIGHT DUTY ROAD
- SECONDARY HIGHWAY
- HIGHWAY

### Surface Management

- BLM
- PRIVATE
- STATE
- STATE FISH & GAME
- TRIBE
- USFS
- WATER
- STREAMS
- SECTION LINES

Addie
Sinclair
Ritz
Moyie Springs
Crossport
Bonners Ferry
Moravia
Nordman
Leonia
Priest Lake
Naples
Mcarthur
Elmira
Coolin
Samuels
Colburn
Selle
Culver
Ponderay
Sunnyside
Sandpoint
Dover
Wrenco
Broten
Sagle
Algoma
Midas
Priest River
Oldtown
Laclede
Lake Pend Oreille
Thama
Sawyer
Westmond
Clark Fork
Vay
Cocolalla
Granite
Cabinet
Edgemere

US Department of the Interior
Bureau of Land Management

Coeur d'Alene Field Office
Draft RMP/EIS

Coeur d'Alene, Idaho
January 2006

# Motorized Route Designations - Selkirk Alternative A

Under Alternative A, all BLM-managed land is "open" to off-road motorized travel unless designated "limited" or "closed" (see legend) on this map. All roads and trails within the "open" areas are open to use by all types of motorized vehicles, all year.

0 1 2 4 6 8 10 Miles

N W E S

Idaho

This map is intended for display purposes only. No warranty is made by the Bureau of Land Management as to the accuracy, reliability or completeness of these data for individual or aggregate use with other data, or for purposes not intended by BLM. This map may not meet National Map Accuracy Standards. This product was developed using a Geographic Information System and information may be updated without notification.

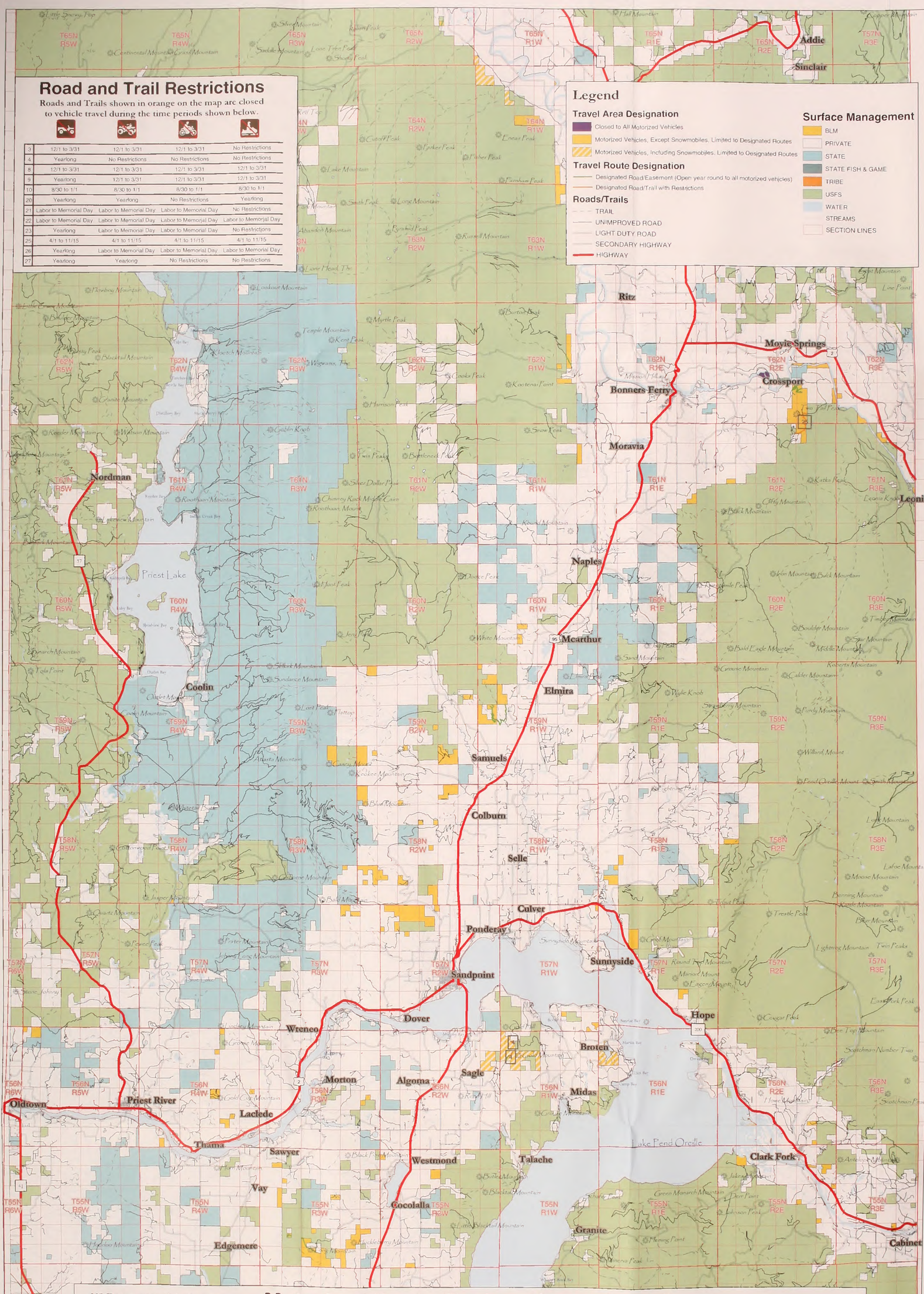


## Road and Trail Restrictions

Roads and Trails shown in orange on the map are closed to vehicle travel during the time periods shown below.

| | | | | |
|---|---|---|---|---|
| 3 | 12/1 to 3/31 | 12/1 to 3/31 | 12/1 to 3/31 | No Restrictions |
| 4 | Yearlong | No Restrictions | No Restrictions | No Restrictions |
| 8 | 12/1 to 3/31 | 12/1 to 3/31 | 12/1 to 3/31 | 12/1 to 3/31 |
| 9 | Yearlong | 12/1 to 3/31 | 12/1 to 3/31 | 12/1 to 3/31 |
| 10 | 8/30 to 1/1 | 8/30 to 1/1 | 8/30 to 1/1 | 8/30 to 1/1 |
| 20 | Yearlong | Yearlong | No Restrictions | Yearlong |
| 21 | Labor to Memorial Day | Labor to Memorial Day | Labor to Memorial Day | No Restrictions |
| 22 | Labor to Memorial Day | Labor to Memorial Day | Labor to Memorial Day | Labor to Memorial Day |
| 23 | Yearlong | Labor to Memorial Day | Labor to Memorial Day | No Restrictions |
| 25 | 4/1 to 11/15 | 4/1 to 11/15 | 4/1 to 11/15 | 4/1 to 11/15 |
| 26 | Yearlong | Labor to Memorial Day | Labor to Memorial Day | Labor to Memorial Day |
| 27 | Yearlong | Yearlong | No Restrictions | No Restrictions |

## Legend

**Travel Area Designation**
- Closed to All Motorized Vehicles
- Motorized Vehicles, Except Snowmobiles, Limited to Designated Routes
- Motorized Vehicles, Including Snowmobiles, Limited to Designated Routes

**Travel Route Designation**
- Designated Road/Easement (Open year round to all motorized vehicles)
- Designated Road/Trail with Restrictions

**Roads/Trails**
- TRAIL
- UNIMPROVED ROAD
- LIGHT DUTY ROAD
- SECONDARY HIGHWAY
- HIGHWAY

**Surface Management**
- BLM
- PRIVATE
- STATE
- STATE FISH & GAME
- TRIBE
- USFS
- WATER
- STREAMS
- SECTION LINES

US Department of the Interior
Bureau of Land Management

Coeur d'Alene Field Office
Draft RMP/EIS

Coeur d'Alene, Idaho
January 2006

# Motorized Route Designations - Selkirk Alternative B

Under Alternative B, motorized vehicle travel (except for snowmobiles) is "limited" to designated roads and trails on all BLM-managed land, except within areas designated as "closed" (see legend). Some of the designated roads and trails also have vehicle class or seasonal restrictions. There are no "open" areas under this alternative - off-road motorized travel is not permitted, except for snowmobiles. Snowmobiles are allowed to travel off-road on all BLM lands, except where depicted otherwise on this map.

0 1 2 4 6 8 10 Miles

N W E S

Idaho

This map is intended for display purposes only. No warranty is made by the Bureau of Land Management as to the accuracy, reliability or completeness of these data for individual or aggregate use with other data, or for purposes not intended by BLM. This map may not meet National Map Accuracy Standards. This product was developed using a Geographic Information System and information may be updated without notification.

## Road and Trail Restrictions

Roads and Trails shown in orange on the map are closed to vehicle travel during the time periods shown below.

| | | | | |
|---|---|---|---|---|
| 3 | 12/1 to 3/31 | 12/1 to 3/31 | 12/1 to 3/31 | No Restrictions |
| 4 | Yearlong | No Restrictions | No Restrictions | No Restrictions |
| 8 | 12/1 to 3/31 | 12/1 to 3/31 | 12/1 to 3/31 | 12/1 to 3/31 |
| 9 | Yearlong | 12/1 to 3/31 | 12/1 to 3/31 | 12/1 to 3/31 |
| 10 | 8/30 to 1/1 | 8/30 to 1/1 | 8/30 to 1/1 | 8/30 to 1/1 |
| 20 | Yearlong | Yearlong | No Restrictions | Yearlong |
| 21 | Labor to Memorial Day | Labor to Memorial Day | Labor to Memorial Day | No Restrictions |
| 22 | Labor to Memorial Day | Labor to Memorial Day | Labor to Memorial Day | Labor to Memorial Day |
| 23 | Yearlong | Labor to Memorial Day | Labor to Memorial Day | No Restrictions |
| 25 | 4/1 to 11/15 | 4/1 to 11/15 | 4/1 to 11/15 | 4/1 to 11/15 |
| 26 | Yearlong | Labor to Memorial Day | Labor to Memorial Day | Labor to Memorial Day |
| 27 | Yearlong | Yearlong | No Restrictions | No Restrictions |

## Legend

**Travel Area Designation**
- Closed to All Motorized Vehicles
- Motorized Vehicles, Including Snowmobiles, Limited to Designated Routes

**Travel Route Designation**
- Designated Road/Easement (Open year round to all motorized vehicles)
- Designated Road/Trail with Restrictions

**Roads/Trails**
- TRAIL
- UNIMPROVED ROAD
- LIGHT DUTY ROAD
- SECONDARY HIGHWAY
- HIGHWAY

**Surface Management**
- BLM
- PRIVATE
- STATE
- STATE FISH & GAME
- TRIBE
- USFS
- WATER
- STREAMS
- SECTION LINES

Addie
Sinclair
Ritz
Moyie Springs
Crossport
Bonners Ferry
Moravia
Nordman
Leonia
Naples
Priest Lake
Mcarthur
Coolin
Elmira
Samuels
Colburn
Selle
Culver
Ponderay
Sunnyside
Sandpoint
Hope
Dover
Wrenco
Broten
Sagle
Morton
Algoma
Midas
Oldtown
Priest River
Laclede
Lake Pend Oreille
Thama
Sawyer
Westmond
Talache
Clark Fork
Vay
Cocolalla
Granite
Edgemere
Cabinet

US Department of the Interior
Bureau of Land Management

Coeur d'Alene Field Office
Draft RMP/EIS

Coeur d'Alene, Idaho
January 2006

# Motorized Route Designations - Selkirk Alternative C

Under Alternative C, motorized vehicle travel (including snowmobiles) is "limited" to designated roads and trails on all BLM managed land, except within areas designated as "closed" (see legend). Some of the designated roads and trails also have vehicle class or seasonal restrictions. There are no "open" areas under this alternative - off-road motorized travel (including snowmobiles) is not permitted.

0 1 2 4 6 8 10 Miles

N W E S

Idaho

This map is intended for display purposes only. No warranty is made by the Bureau of Land Management as to the accuracy, reliability or completeness of these data for individual or aggregate use with other data, or for purposes not intended by BLM. This map may not meet National Map Accuracy Standards. This product was developed using a Geographic Information System and information may be updated without notification.

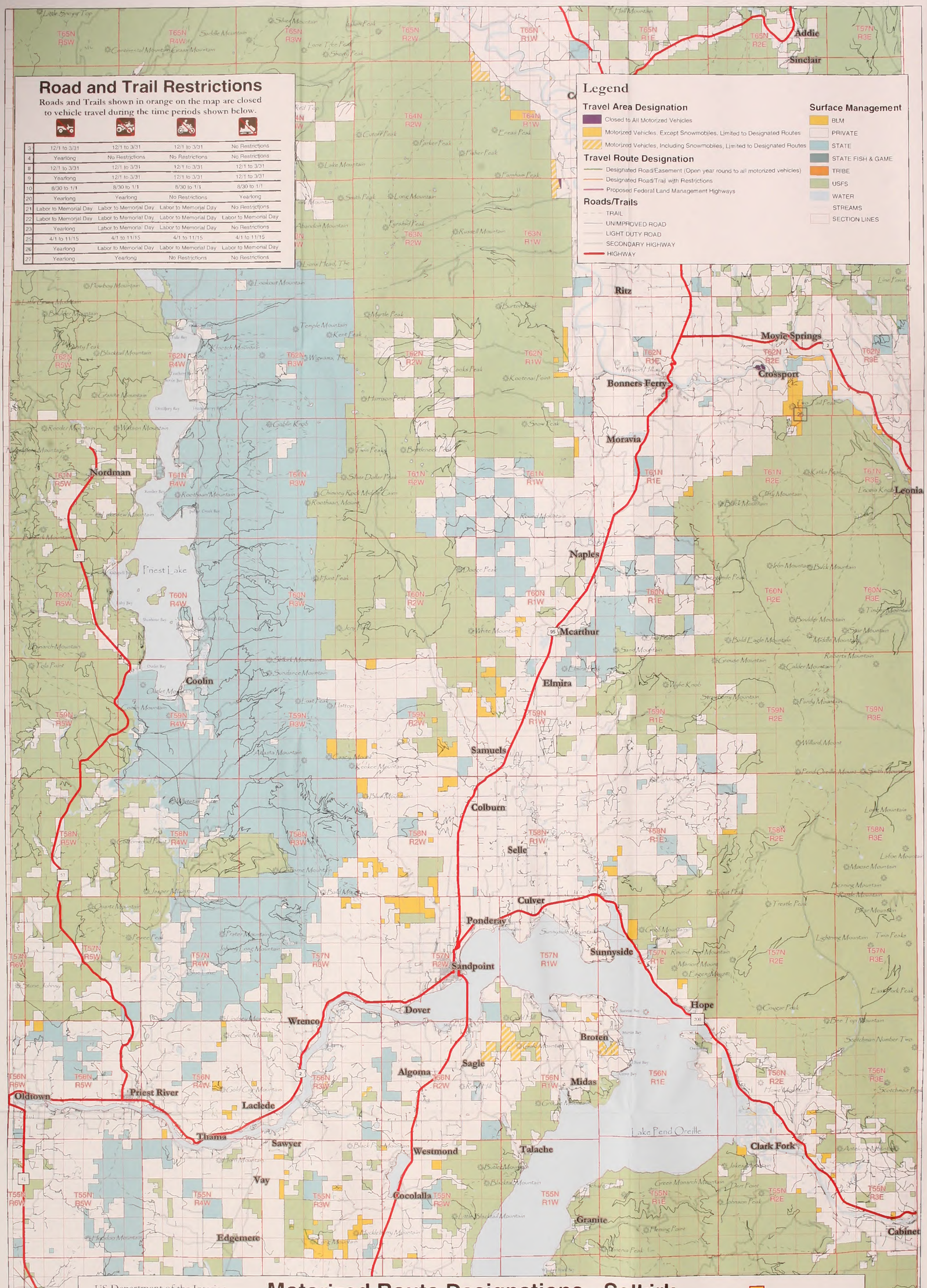


## Road and Trail Restrictions

Roads and Trails shown in orange on the map are closed to vehicle travel during the time periods shown below.

| | | | | |
|---|---|---|---|---|
| 3 | 12/1 to 3/31 | 12/1 to 3/31 | 12/1 to 3/31 | No Restrictions |
| 4 | Yearlong | No Restrictions | No Restrictions | No Restrictions |
| 8 | 12/1 to 3/31 | 12/1 to 3/31 | 12/1 to 3/31 | 12/1 to 3/31 |
| 9 | Yearlong | 12/1 to 3/31 | 12/1 to 3/31 | 12/1 to 3/31 |
| 10 | 8/30 to 1/1 | 8/30 to 1/1 | 8/30 to 1/1 | 8/30 to 1/1 |
| 20 | Yearlong | Yearlong | No Restrictions | Yearlong |
| 21 | Labor to Memorial Day | Labor to Memorial Day | Labor to Memorial Day | No Restrictions |
| 22 | Labor to Memorial Day | Labor to Memorial Day | Labor to Memorial Day | Labor to Memorial Day |
| 23 | Yearlong | Labor to Memorial Day | Labor to Memorial Day | No Restrictions |
| 25 | 4/1 to 11/15 | 4/1 to 11/15 | 4/1 to 11/15 | 4/1 to 11/15 |
| 26 | Yearlong | Labor to Memorial Day | Labor to Memorial Day | Labor to Memorial Day |
| 27 | Yearlong | Yearlong | No Restrictions | No Restrictions |

## Legend

**Travel Area Designation**
- Closed to All Motorized Vehicles
- Motorized Vehicles, Except Snowmobiles, Limited to Designated Routes
- Motorized Vehicles, Including Snowmobiles, Limited to Designated Routes

**Travel Route Designation**
- Designated Road/Easement (Open year round to all motorized vehicles)
- Designated Road/Trail with Restrictions
- Proposed Federal Land Management Highways

**Roads/Trails**
- TRAIL
- UNIMPROVED ROAD
- LIGHT DUTY ROAD
- SECONDARY HIGHWAY
- HIGHWAY

**Surface Management**
- BLM
- PRIVATE
- STATE
- STATE FISH & GAME
- TRIBE
- USFS
- WATER
- STREAMS
- SECTION LINES

US Department of the Interior
Bureau of Land Management

Coeur d'Alene Field Office
Draft RMP/EIS

Coeur d'Alene, Idaho
January 2006

# Motorized Route Designations - Selkirk Alternative D

Under Alternative D, motorized vehicle travel (except snowmobiles) is "limited" to designated roads and trails on all BLM managed land, except within areas designated as "closed" (see legend). Some of the designated roads and trails also have vehicle class or seasonal restrictions. There are no "open" areas under this alternative - off-road motorized travel is not permitted, except for snowmobiles. Snowmobiles are allowed to travel off-road on all BLM lands, except where depicted otherwise on this map.

0 1 2 4 6 8 10 Miles

N W E S

Idaho

This map is intended for display purposes only. No warranty is made by the Bureau of Land Management as to the accuracy, reliability or completeness of these data for individual or aggregate use with other data, or for purposes not intended by BLM. This map may not meet National Map Accuracy Standards. This product was developed using a Geographic Information System and information may be updated without notification.

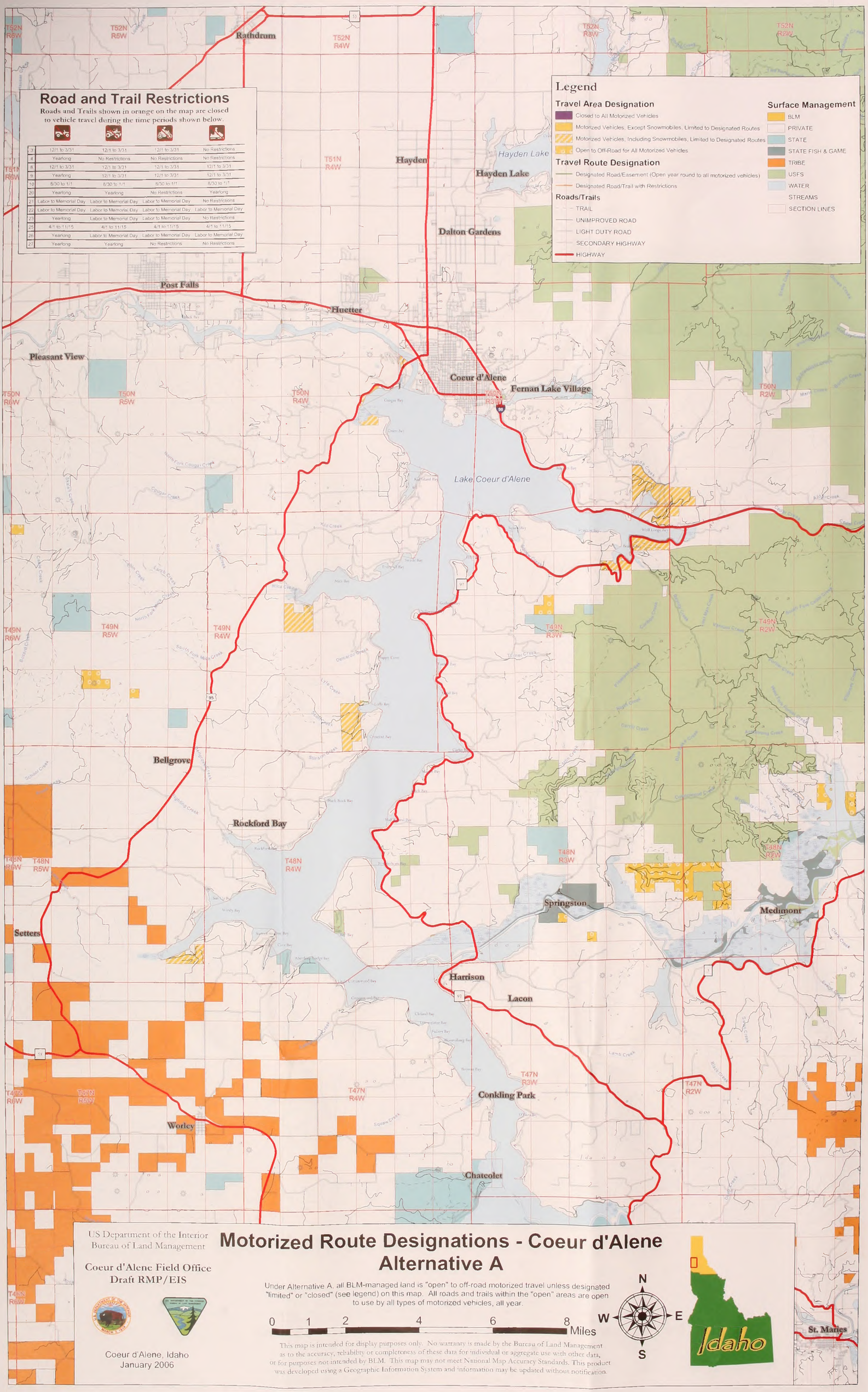
Road and Trail Restrictions
Roads and Trails shown in orange on the map are closed to vehicle travel during the time periods shown below.
3 12/1 to 3/31 12/1 to 3/31 12/1 to 3/31 No Restrictions
4 Yearlong No Restrictions No Restrictions No Restrictions
8 12/1 to 3/31 12/1 to 3/31 12/1 to 3/31 12/1 to 3/31
9 Yearlong 12/1 to 3/31 12/1 to 3/31 12/1 to 3/31
10 8/30 to 1/1 8/30 to 1/1 8/30 to 1/1 8/30 to 1/1
20 Yearlong Yearlong No Restrictions Yearlong
21 Labor to Memorial Day Labor to Memorial Day Labor to Memorial Day No Restrictions
22 Labor to Memorial Day Labor to Memorial Day Labor to Memorial Day Labor to Memorial Day
23 Yearlong Labor to Memorial Day Labor to Memorial Day No Restrictions
25 4/1 to 11/15 4/1 to 11/15 4/1 to 11/15 4/1 to 11/15
26 Yearlong Labor to Memorial Day Labor to Memorial Day Labor to Memorial Day
27 Yearlong Yearlong No Restrictions No Restrictions
Legend
Travel Area Designation
Closed to All Motorized Vehicles
Motorized Vehicles, Except Snowmobiles, Limited to Designated Routes
Motorized Vehicles, Including Snowmobiles, Limited to Designated Routes
Open to Off-Road for All Motorized Vehicles
Travel Route Designation
Designated Road/Easement (Open year round to all motorized vehicles)
Designated Road/Trail with Restrictions
Roads/Trails
TRAIL
UNIMPROVED ROAD
LIGHT DUTY ROAD
SECONDARY HIGHWAY
HIGHWAY
Surface Management
BLM
PRIVATE
STATE
STATE FISH & GAME
TRIBE
USFS
WATER
STREAMS
SECTION LINES
Rathdrum
Hayden
Hayden Lake
Dalton Gardens
Post Falls
Huetter
Pleasant View
Coeur d'Alene
Fernan Lake Village
Lake Coeur d'Alene
Bellgrove
Rockford Bay
Setters
Springston
Medimont
Harrison
Lacon
Conkling Park
Worley
Chatcolet
St. Maries
T52N R6W
T52N R5W
T52N R4W
T52N R3W
T52N R2W
T51N R6W
T51N R4W
T50N R6W
T50N R5W
T50N R4W
T50N R3W
T50N R2W
T49N R6W
T49N R5W
T49N R4W
T49N R3W
T49N R2W
T48N R6W
T48N R5W
T48N R4W
T48N R3W
T48N R2W
T47N R6W
T47N R5W
T47N R4W
T47N R3W
T47N R2W
US Department of the Interior
Bureau of Land Management
Coeur d'Alene Field Office
Draft RMP/EIS
Coeur d'Alene, Idaho
January 2006
Motorized Route Designations - Coeur d'Alene
Alternative A
Under Alternative A, all BLM-managed land is "open" to off-road motorized travel unless designated "limited" or "closed" (see legend) on this map. All roads and trails within the "open" areas are open to use by all types of motorized vehicles, all year.
0 1 2 4 6 8 Miles
N
W
E
S
Idaho
This map is intended for display purposes only. No warranty is made by the Bureau of Land Management as to the accuracy, reliability or completeness of these data for individual or aggregate use with other data, or for purposes not intended by BLM. This map may not meet National Map Accuracy Standards. This product was developed using a Geographic Information System and information may be updated without notification.

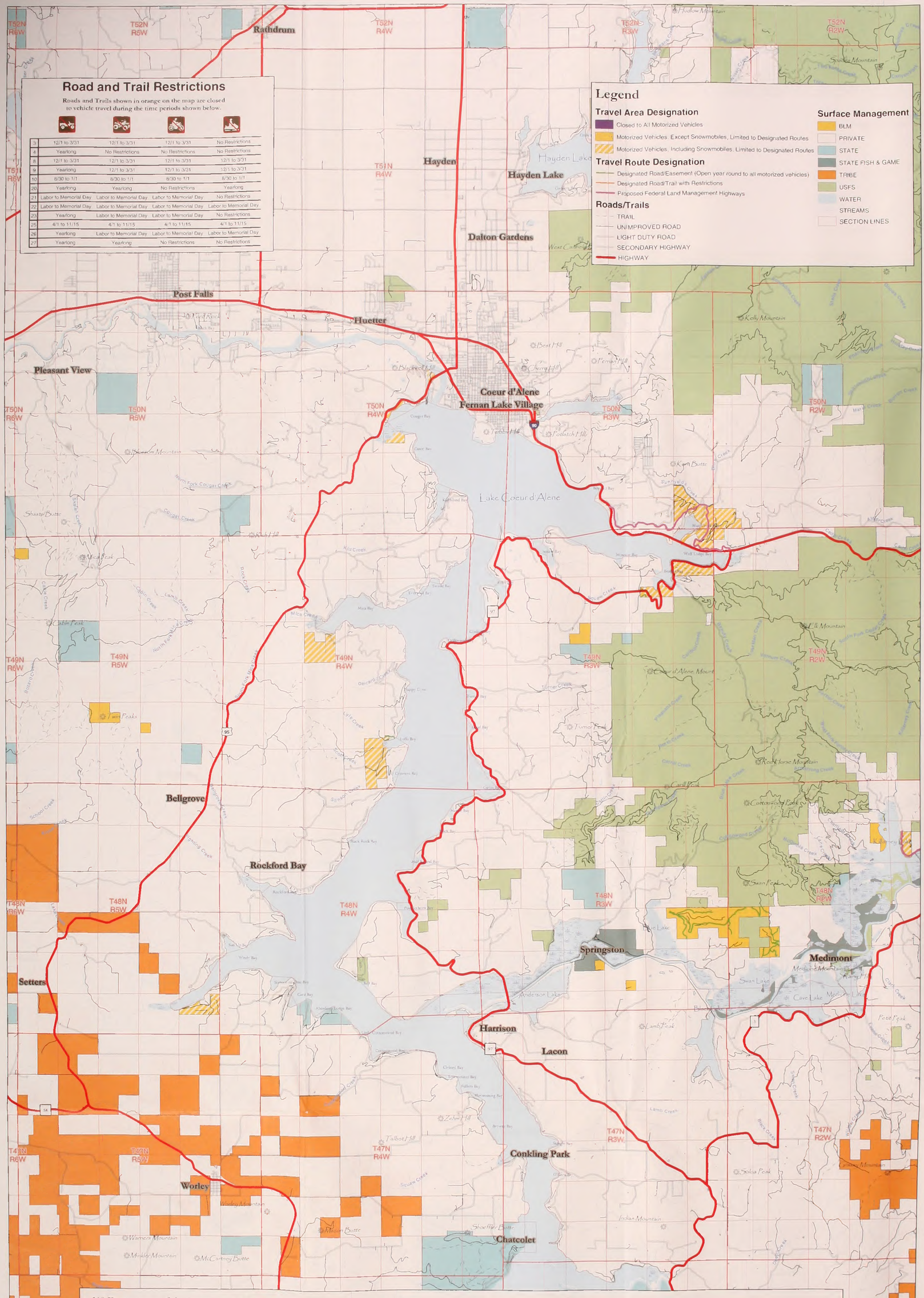


| | | | | |
|---|---|---|---|---|
| 3 | 12/1 to 3/31 | 12/1 to 3/31 | 12/1 to 3/31 | No Restrictions |
| 4 | Yearlong | No Restrictions | No Restrictions | No Restrictions |
| 8 | 12/1 to 3/31 | 12/1 to 3/31 | 12/1 to 3/31 | 12/1 to 3/31 |
| 9 | Yearlong | 12/1 to 3/31 | 12/1 to 3/31 | 12/1 to 3/31 |
| 10 | 8/30 to 1/1 | 8/30 to 1/1 | 8/30 to 1/1 | 8/30 to 1/1 |
| 20 | Yearlong | Yearlong | No Restrictions | Yearlong |
| 21 | Labor to Memorial Day | Labor to Memorial Day | Labor to Memorial Day | No Restrictions |
| 22 | Labor to Memorial Day | Labor to Memorial Day | Labor to Memorial Day | Labor to Memorial Day |
| 23 | Yearlong | Labor to Memorial Day | Labor to Memorial Day | No Restrictions |
| 25 | 4/1 to 11/15 | 4/1 to 11/15 | 4/1 to 11/15 | 4/1 to 11/15 |
| 26 | Yearlong | Labor to Memorial Day | Labor to Memorial Day | Labor to Memorial Day |
| 27 | Yearlong | Yearlong | No Restrictions | No Restrictions |

US Department of the Interior
Bureau of Land Management

Coeur d'Alene Field Office
Draft RMP/EIS

Coeur d'Alene, Idaho
January 2006

# Motorized Route Designations - Coeur d'Alene Alternative B

Under Alternative B, motorized vehicle travel (except for snowmobiles) is "limited" to designated roads and trails on all BLM-managed land, except within areas designated as "closed" (see legend). Some of the designated roads and trails also have vehicle class or seasonal restrictions. There are no "open" areas under this alternative - off-road motorized travel is not permitted, except for snowmobiles. Snowmobiles are allowed to travel off-road on all BLM lands, except where depicted otherwise on this map.

This map is intended for display purposes only. No warranty is made by the Bureau of Land Management as to the accuracy, reliability or completeness of these data for individual or aggregate use with other data, or for purposes not intended by BLM. This map may not meet National Map Accuracy Standards. This product was developed using a Geographic Information System and information may be updated without notification.

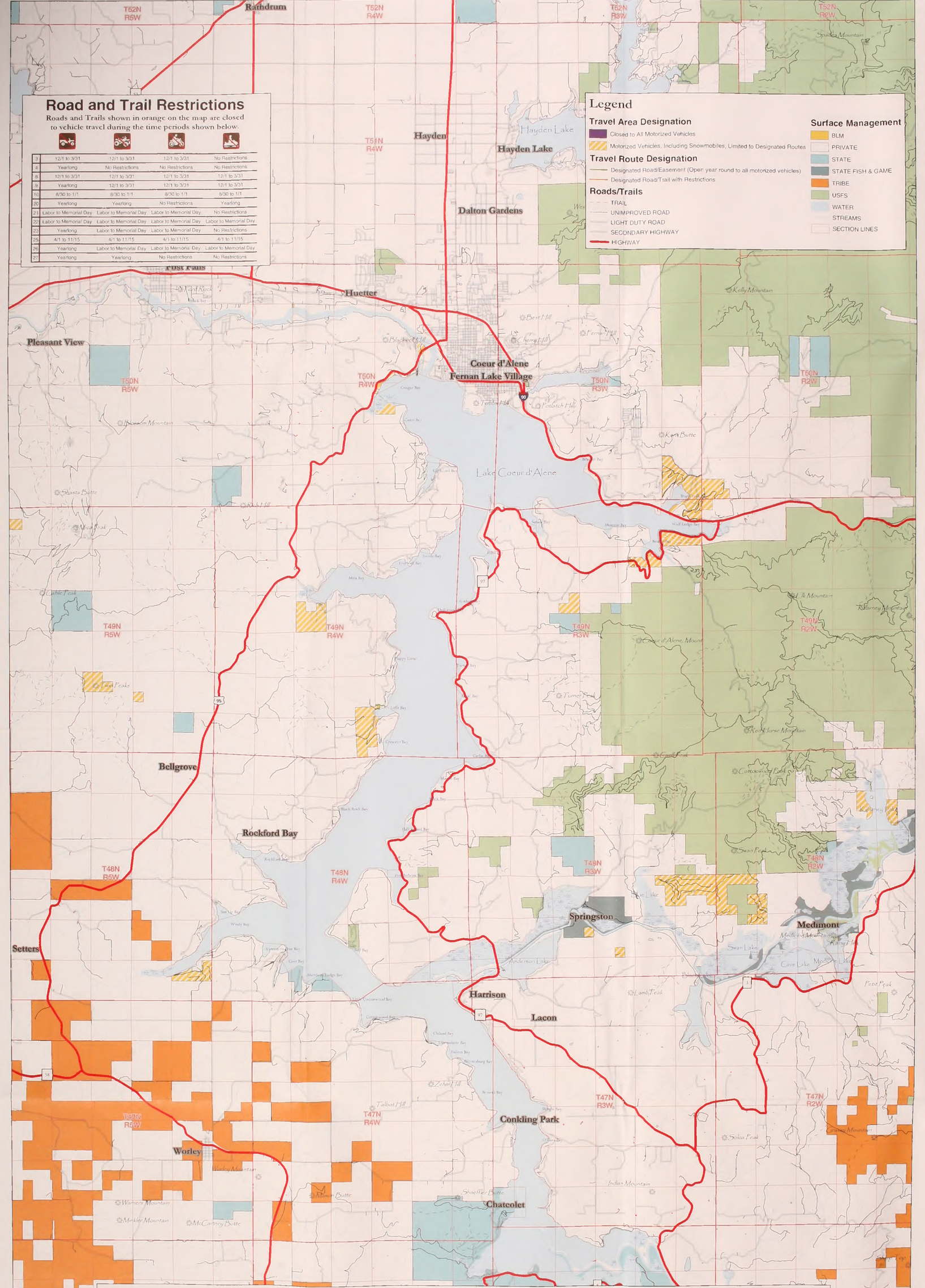


## Road and Trail Restrictions

Roads and Trails shown in orange on the map are closed to vehicle travel during the time periods shown below.

| | | | | |
|---|---|---|---|---|
| 3 | 12/1 to 3/31 | 12/1 to 3/31 | 12/1 to 3/31 | No Restrictions |
| 4 | Yearlong | No Restrictions | No Restrictions | No Restrictions |
| 8 | 12/1 to 3/31 | 12/1 to 3/31 | 12/1 to 3/31 | 12/1 to 3/31 |
| 9 | Yearlong | 12/1 to 3/31 | 12/1 to 3/31 | 12/1 to 3/31 |
| 10 | 8/30 to 1/1 | 8/30 to 1/1 | 8/30 to 1/1 | 8/30 to 1/1 |
| 20 | Yearlong | Yearlong | No Restrictions | Yearlong |
| 21 | Labor to Memorial Day | Labor to Memorial Day | Labor to Memorial Day | No Restrictions |
| 22 | Labor to Memorial Day | Labor to Memorial Day | Labor to Memorial Day | Labor to Memorial Day |
| 23 | Yearlong | Labor to Memorial Day | Labor to Memorial Day | No Restrictions |
| 25 | 4/1 to 11/15 | 4/1 to 11/15 | 4/1 to 11/15 | 4/1 to 11/15 |
| 26 | Yearlong | Labor to Memorial Day | Labor to Memorial Day | Labor to Memorial Day |
| 27 | Yearlong | Yearlong | No Restrictions | No Restrictions |

## Legend

**Travel Area Designation**
- Closed to All Motorized Vehicles
- Motorized Vehicles, Including Snowmobiles, Limited to Designated Routes

**Travel Route Designation**
- Designated Road/Easement (Open year round to all motorized vehicles)
- Designated Road/Trail with Restrictions

**Roads/Trails**
- TRAIL
- UNIMPROVED ROAD
- LIGHT DUTY ROAD
- SECONDARY HIGHWAY
- HIGHWAY

**Surface Management**
- BLM
- PRIVATE
- STATE
- STATE FISH & GAME
- TRIBE
- USFS
- WATER
- STREAMS
- SECTION LINES

US Department of the Interior
Bureau of Land Management

Coeur d'Alene Field Office
Draft RMP/EIS

Coeur d'Alene, Idaho
January 2006

# Motorized Route Designations - Coeur d'Alene Alternative C

Under Alternative C, motorized vehicle travel (including snowmobiles) is "limited" to designated roads and trails on all BLM managed land, except within areas designated as "closed" (see legend). Some of the designated roads and trails also have vehicle class or seasonal restrictions. There are no "open" areas under this alternative - off-road motorized travel (including snowmobiles) is not permitted.

0 1 2 4 6 8 Miles

N W E S

Idaho

This map is intended for display purposes only. No warranty is made by the Bureau of Land Management as to the accuracy, reliability or completeness of these data for individual or aggregate use with other data, or for purposes not intended by BLM. This map may not meet National Map Accuracy Standards. This product was developed using a Geographic Information System and information may be updated without notification.

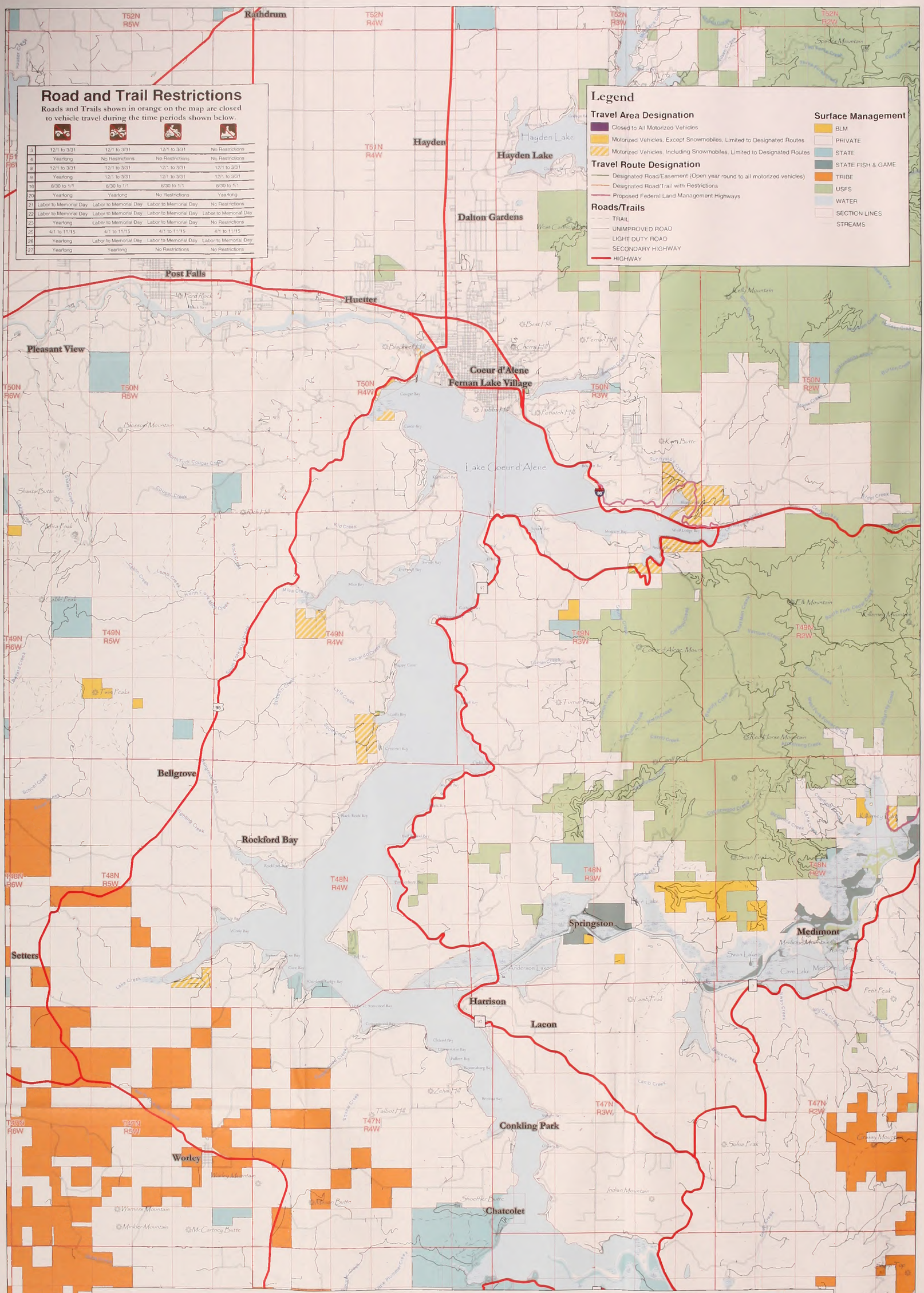


US Department of the Interior
Bureau of Land Management

Coeur d'Alene Field Office
Draft RMP/EIS

Coeur d'Alene, Idaho
January 2006

# Motorized Route Designations - Coeur d'Alene Alternative D

Under Alternative D, motorized vehicle travel (except snowmobiles) is "limited" to designated roads and trails on all BLM managed land, except within areas designated as "closed" (see legend). Some of the designated roads and trails also have vehicle class or seasonal restrictions. There are no "open" areas under this alternative - off-road motorized travel is not permitted, except for snowmobiles. Snowmobiles are allowed to travel off-road on all BLM lands, except where depicted otherwise on this map.

This map is intended for display purposes only. No warranty is made by the Bureau of Land Management as to the accuracy, reliability or completeness of these data for individual or aggregate use with other data, or for purposes not intended by BLM. This map may not meet National Map Accuracy Standards. This product was developed using a Geographic Information System and information may be updated without notification.

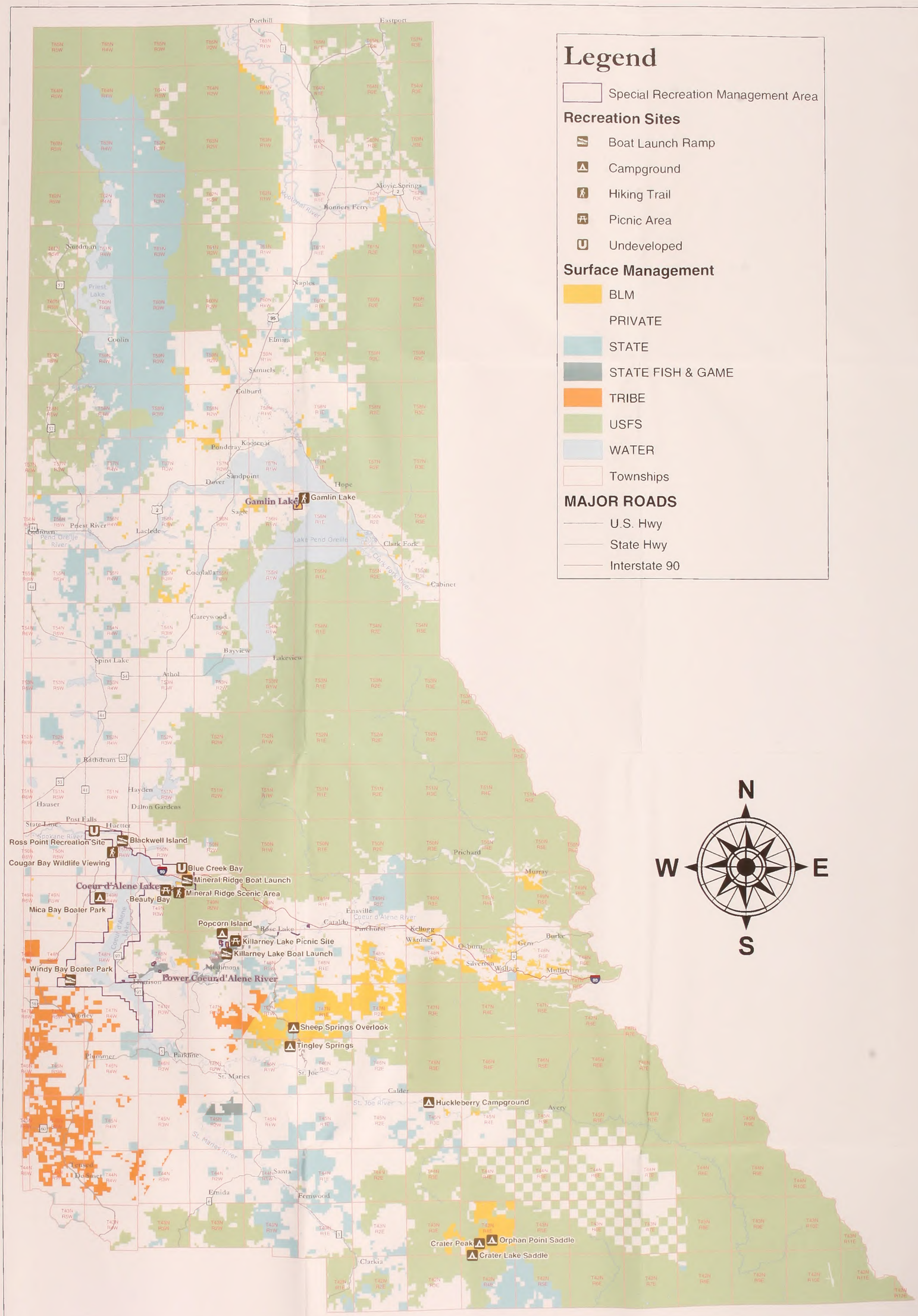


US Department of the Interior
Bureau of Land Management

Coeur d'Alene Field Office
Draft RMP/EIS

Coeur d'Alene, Idaho
January 2006

# Special Recreation Management Areas and Developed Recreation Sites Alternative A

0 5 10 20 30 40 50
Miles

This map is intended for display purposes only. No warranty is made by the Bureau of Land Management as to the accuracy, reliability or completeness of these data for individual or aggregate use with other data, or for purposes not intended by BLM. This map may not meet National Map Accuracy Standards. This product was developed using a Geographic Information System and information may be updated without notification.

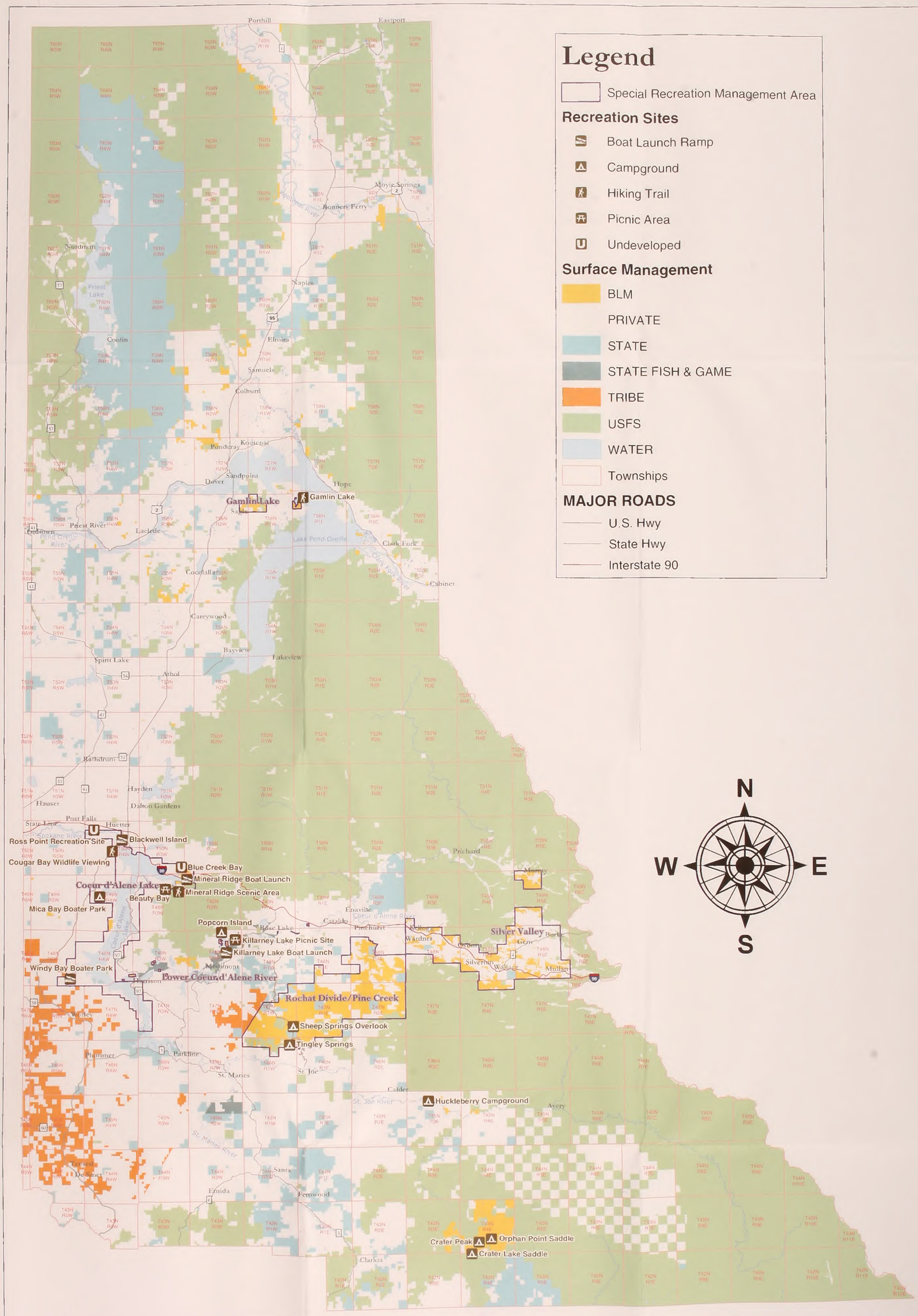


US Department of the Interior
Bureau of Land Management

Coeur d'Alene Field Office
Draft RMP/EIS

Coeur d'Alene, Idaho
January 2006

# Special Recreation Management Areas and Developed Recreation Sites Alternative B

0 5 10 20 30 40 50
Miles

This map is intended for display purposes only. No warranty is made by the Bureau of Land Management as to the accuracy, reliability or completeness of these data for individual or aggregate use with other data, or for purposes not intended by BLM. This map may not meet National Map Accuracy Standards. This product was developed using a Geographic Information System and information may be updated without notification.

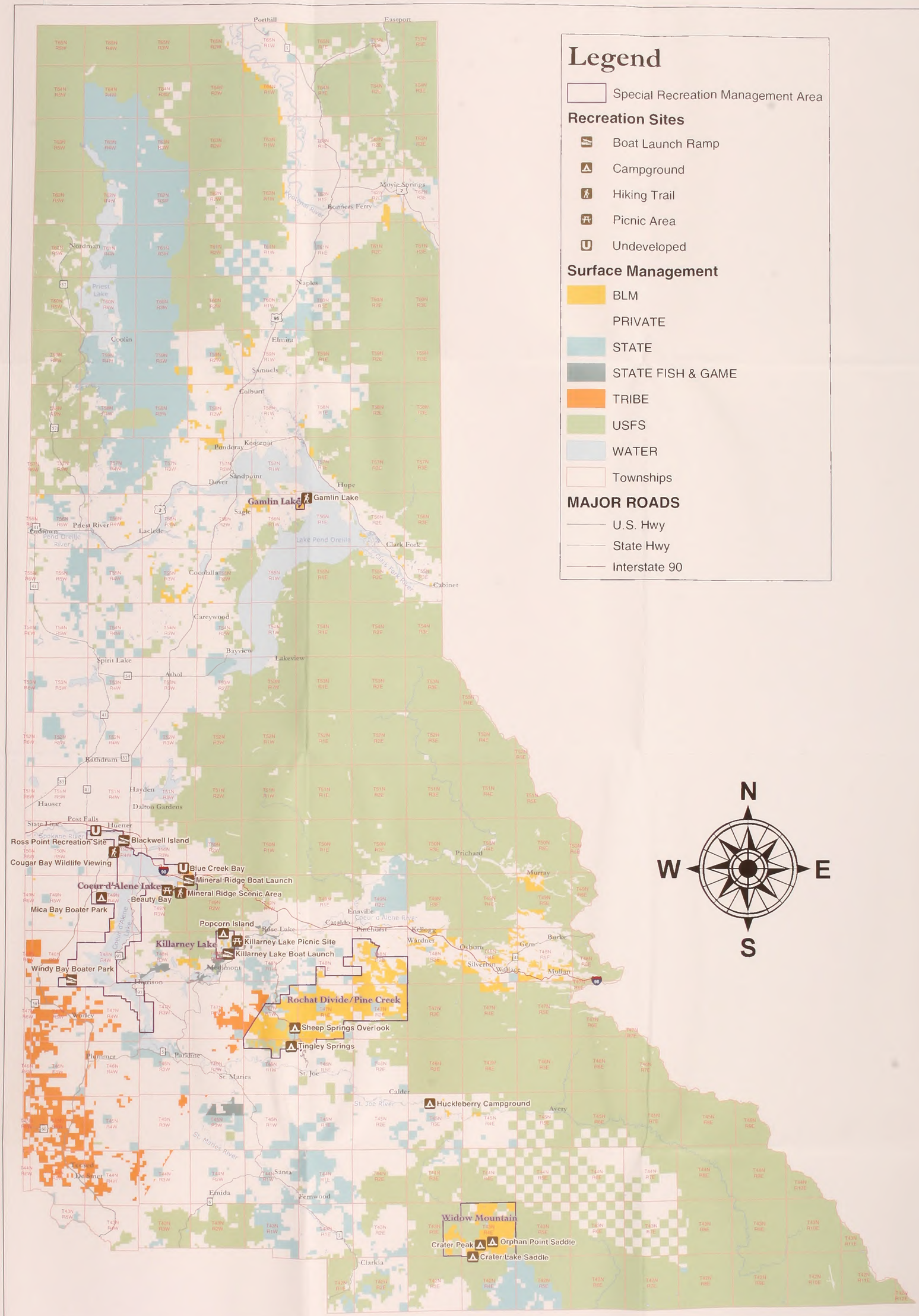


US Department of the Interior
Bureau of Land Management

Coeur d'Alene Field Office
Draft RMP/EIS

Coeur d'Alene, Idaho
January 2006

# Special Recreation Management Areas and Developed Recreation Sites Alternative C

0 5 10 20 30 40 50
Miles

This map is intended for display purposes only. No warranty is made by the Bureau of Land Management as to the accuracy, reliability or completeness of these data for individual or aggregate use with other data, or for purposes not intended by BLM. This map may not meet National Map Accuracy Standards. This product was developed using a Geographic Information System and information may be updated without notification.

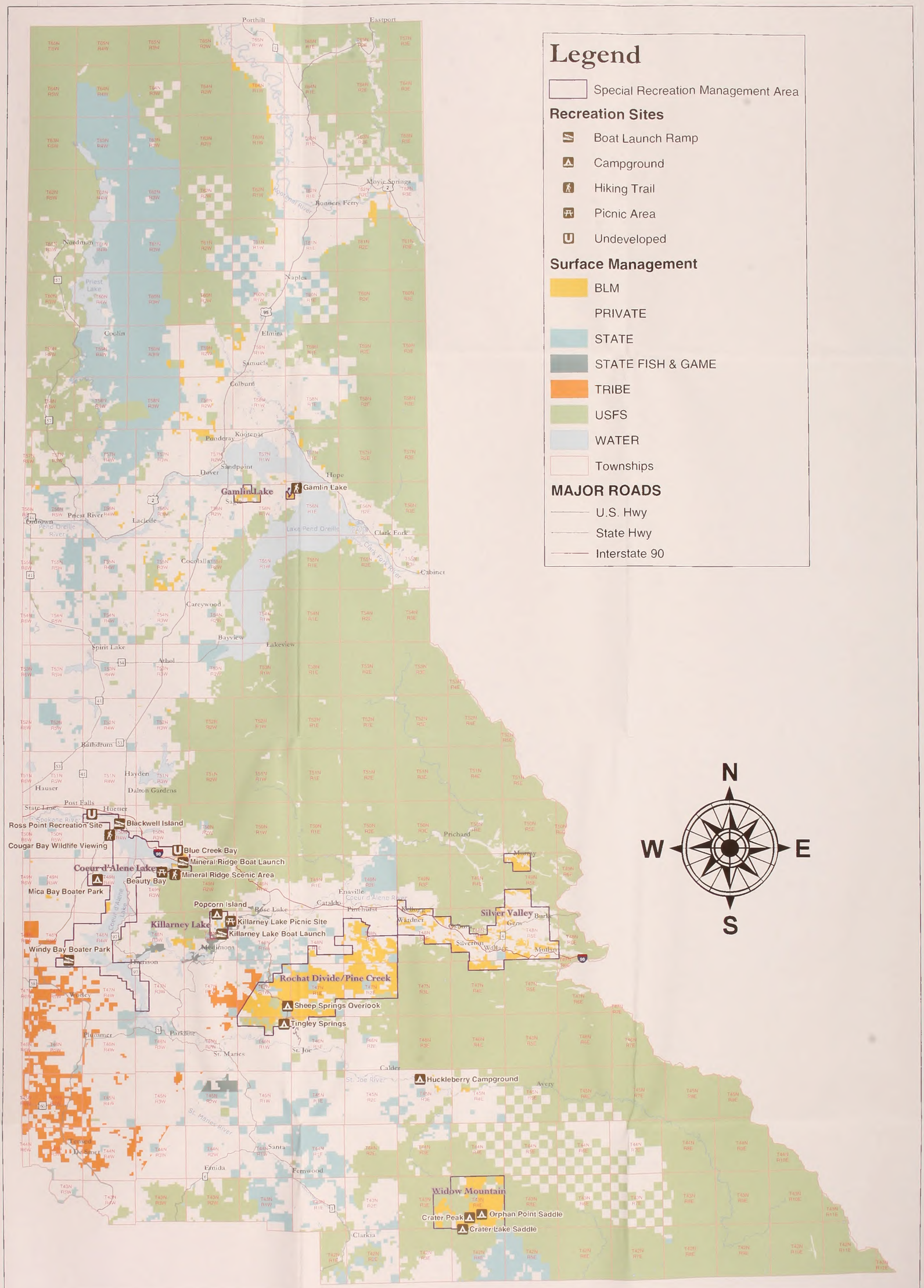


US Department of the Interior
Bureau of Land Management

Coeur d'Alene Field Office
Draft RMP/EIS

Coeur d'Alene, Idaho
January 2006

# Special Recreation Management Areas and Developed Recreation Sites Alternative D

0 5 10 20 30 40 50
Miles

This map is intended for display purposes only. No warranty is made by the Bureau of Land Management as to the accuracy, reliability or completeness of these data for individual or aggregate use with other data, or for purposes not intended by BLM. This map may not meet National Map Accuracy Standards. This product was developed using a Geographic Information System and information may be updated without notification.